



STATE OF THE STREETS REPORT 2021

TABLE OF CONTENTS

PURPOSE / BACKGROUND	1
2021 ANNEXATION	2
PAVEMENT MANAGEMENT SYSTEM	4
PHASE I (FIELD DATA COLLECTION)	4
PHASE II (DATA ANALYSIS & SCORING)	4
PHASE III (PROJECT & TREATMENT SELECTIONS)	4
PAVEMENT CONDITION INDEX (PCI) SCORES	5
REMAINING SERVICE LIFE (RSL)	6
FUNCTIONAL CLASSIFICATIONS	6
CURRENT PAVEMENT CONDITIONS	7
NETWORK TRENDS	8
PAVEMENT PRESERVATION STRATEGIES	10
ELEMENTS OF PAVEMENT PRESERVATION	12
BUDGET NEEDS CALCULATION	13
BUDGET SCENARIOS	14
SCENARIO 1: UNFUNDED (NO BUDGET)	15
SCENARIO 2: \$2.0 MILLION ANNUAL BUDGET	17
SCENARIO 3: MAINTAIN CURRENT PCI	19
SCENARIO 4: UNCONSTRAINED BUDGET	21
SCENARIO COMPARISON	23
ROAD REHABILITATION HISTORY	25
2021 ROADWAY IMPROVEMENTS	27
2021 OVERLAY (MARVIN RD., WILLAMETTE DR., & ORION DR.)	27
CARPENTER RD. OVERLAY	30
2021 SLURRY SEAL	32

2020 PAVEMENT RATING MAP	A-1
ESTIMATED REMAINING SERVICE LIFE MAP	A-2
FUNCTIONAL CLASSIFICATION MAP	A-3
ROAD MAINTENANCE HISTORY MAP	A-4
NEW ROAD HISTORY MAP	A-5
PAVEMENT CONDITION INDEX SCORES	34
ENTIRE NETWORK (ALPHABETICAL LISTING)	35
ARTERIALS AND COLLECTORS (BY PCI SCORE)	66
RESIDENTIAL STREETS (BY PCI SCORE)	74
ROADWAY DEFECT DEFINITIONS	97
RUTTING & WEAR	97
ALLIGATOR CRACKING	98
LONGITUDINAL & TRANSVERSE CRACKING	99
WEATHERING	100
RAVELING	101
PATCHING	102
DEPRESSIONS & DISTORTIONS	103
GLOSSARY OF COMMON TERMS	104

On the cover: Orion Dr. Facing South



PURPOSE / BACKGROUND

Every year the City of Lacey collects pavement condition data for its entire roadway network. Here's a summary of Lacey's streets:

- 33.9 centerline miles of arterial streets,
- 24.1 centerline miles of collector streets, and
- 120.6 centerline miles of residential (local) streets, for a total of
- 178.6 centerline miles of roadway within City limits.

All public roads are visually inspected for pavement surface defects. These defects are documented and tallied in the pavement management database. The purpose of this report is to put the raw data in a form that allows the City to determine the current status of these streets on a network level, as well as make intelligent pavement-related repair and funding decisions.

Having a pavement management program in place provides a valuable opportunity to evaluate pavement condition trends. By studying these trends we can estimate and propose future budgetary and maintenance requirements, prioritize projects to maximize cost-effectiveness, and evaluate past performance. This report includes several "what-if" scenarios generated by the pavement management software, which analyze how varying budget amounts will impact the City's roads over a period of time.

2021 ANNEXATION

The City of Lacey passed three ordinances which added roadway to the existing network in 2021 (See Figures 1-3 on the next page). 6.29 centerline miles of roadway in total were annexed, accounting for a 3.7% increase to the existing network. See the chart below for a detailed breakdown of quantities, PCI, and RSL values for the added roadways sorted by neighborhood. Refer to Pages 4-5 for more information regarding PCI and RSL scores.

2021 ANNEXED STREETS						
	Neighborhood/Road Description	Centerline Miles	Lane Miles	Sections Added/Modified	PCI (weighted by area)	RSL (weighted by area)
Ord. 1580	Arterial Street (Carpenter)	0.06	0.26	1 ¹	89	23.9
Ord. 1589	Bicentennial	1.19	2.38	10	84.8	28.9
	Hawksridge	1.21	2.42	10	80.5	26.3
	Hawks Glen	0.68	1.36	4	77.3	24.3
	Hidden Forest	0.31	0.62	1	75.0	22.1
	Arterial Street (Marvin/Steilacoom)	1.88	6.79	7 ²	71.9	16.6
Ord. 1596	Chambers Estates	0.96	1.92	4	79.7	23.5
Totals		6.29	15.75	37	76.9	21.7

¹ Additional 340 Feet added to existing Carpenter Rd SE section 15

² Additional 605 Feet added to existing Marvin Rd SE section 09



Fig 1 Ord. 1589

(Marvin Rd/Steilacoom Rd)

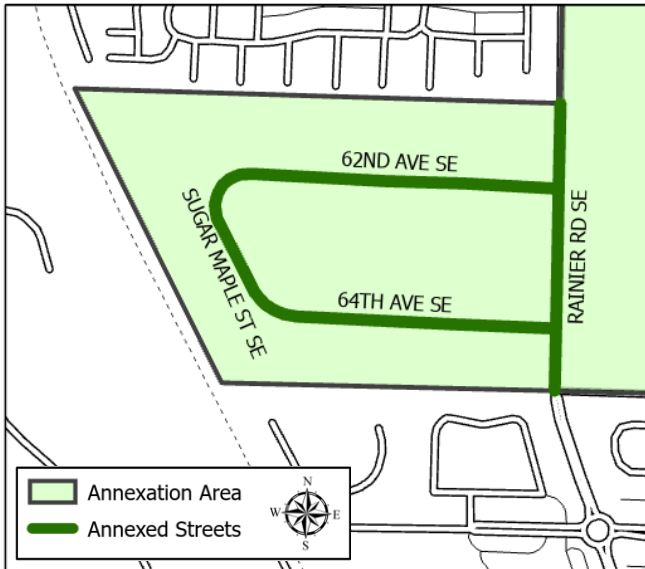


Fig. 2 Ord. 1596

(Capitol City/Chambers Estates)

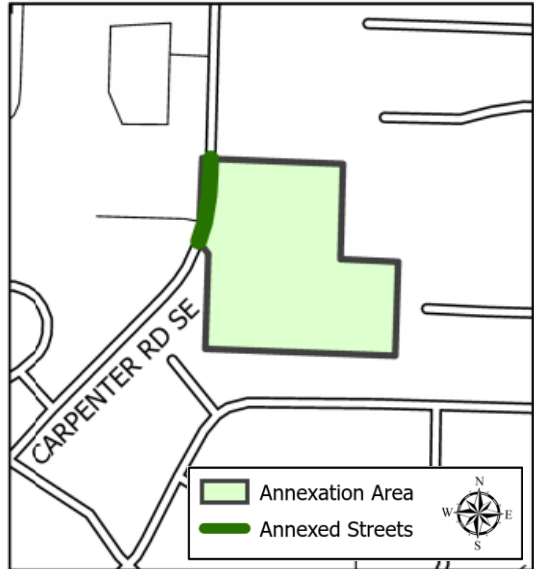


Fig. 3 Ord. 1580

(Serenity Carpenter)

Phase I (Field Data Collection)

Every year all paved roads within City limits are visually inspected for various signs of defects and aging (see pages 97-103). These roads are divided into smaller, more manageable sections for the purpose of inspection. Sections are typically from intersection to intersection and approximately 1000-1500 feet long as easily identifiable intersections allow. Currently the roadway network is divided up into 1139 field inspection units. As each section is examined, all pavement defects, along with their measurements and severities, are documented.

Phase II (Data Analysis & Scoring)

Since 2005 Lacey has been using a software program called *StreetSaver*, which was developed by the Metropolitan Transportation Commission (MTC) in the San Francisco Bay area and is specifically targeted for use by local municipalities. As data is gathered for each section, any defects noted are entered into the *StreetSaver* program, which deducts points from the section based on the defect type, severity, and size. That value is then adjusted to account for the number of different defects present within that section. This adjusted score is the pavement condition index (PCI). PCI scores range from 0 to 100; a score of 100 would denote a perfect, new section of roadway, and values getting close to 0 would represent a completely failed section.

After calculating the PCI scores for all road sections, the software establishes the extent of repair required and estimates repair costs. *StreetSaver* also calculates projected PCI scores based on different budgeting scenarios. Each year's rating and maintenance information is stored in a database, giving us a more complete record of our network's condition, and keeping track of the extent and timing of road improvements.

Phase III (Project & Treatment Selections)

The output from the data analysis includes a prioritized rating of the roadway segments. The list allows the City to develop a strategy for project selection depending upon the budgeting resources available. Another factor is the optimal timing for a given road treatment, which will ideally provide the greatest improvement in benefit for the lowest cost ("most bang for the buck"), thus making the best use of limited funds. A properly maintained pavement management system will aid in the challenge of maintaining the desired level of service on "good" roads while repairing the "poor" ones.

Pavement Condition Index (PCI) Scores

The condition categories listed below are ranges in the PCI scale that compare similar sections of pavement and make generalized assumptions about their condition.

- **“VERY GOOD”** (PCI Scores of 85 to 100)
These streets may be relatively new. They have few, if any defects, and what defects they do have are likely cosmetic. Routine maintenance, such as crack sealing or a surface seal, may be enough to provide a smooth ride for many years to come.



- **“GOOD”** (PCI Scores of 60 to 84)
These are streets that are beginning to show their age, due to climate and traffic. Common defects include various forms of cracking and raveling. The defects are generally not serious in nature, but could indicate a need for additional maintenance or localized treatment, such as patching. Their base is still intact and can provide several more years of service.



- **“FAIR”** (PCI Scores 40 of to 59)
Defects, such as alligator cracking and depressions, have become more prevalent and more severe. Pavement edges may start to ravel away. These roads are functional, but require rehabilitation if they are to remain an asset in the future. Some structural deficiencies and surface roughness are evident.



- **“POOR”** (PCI Scores of 0 to 39)
In this category, the pavement is overshadowed by large areas of cracking and depressions. The surfaces are uneven and may be prone to rutting. Failures in both the pavement and subgrade are easy to identify. These sections are near the end of their services lives and usually require a complete road reconstruction.



Remaining Service Life (RSL)

Some of the essential functions of pavement management are to (1) keep track of pavement condition using ways to measure performance and (2) forecast future pavement performance in order to plan ahead for maintenance and rehabilitation. One of the main indicators for the above is assessing the remaining service life (RSL) of a pavement.

Pavement RSL is the estimated number of years that a pavement section adequately performs to a desired level of service, after which time the pavement is providing substandard service quality. This value is calculated using the distress data and the pavement's rate of deterioration.

RSL is a measure of the amount of pavement service life, not pavement life. Therefore, it's possible for a road section to have an RSL value of zero, which means that it has dropped below the threshold of the desired level of service.

Functional Classifications

Roadways are grouped into functional classes based on the kind of service they are expected to provide. Transportation planners use functional classification to design a safe and efficient flow of traffic throughout the street network. The most basic categories are arterials, collectors, and residential streets.

➤ **ARTERIAL STREETS**

This system of streets serves the major centers of urban activity and supports the highest traffic volumes. Its purpose is to move people and goods efficiently and quickly, with the highest level of access control.



➤ **COLLECTOR STREETS**

These streets collect traffic from residential (local) roads and connect them with arterials. Compared to arterial streets, collectors provide a level of service at a lower speed for shorter distances, maintaining a balance between mobility and access.



➤ **RESIDENTIAL STREETS**

The great majority of streets in the network are meant to provide the most access to residences and other properties but with a lower level of mobility. These generally interconnect with each other and to collector streets.



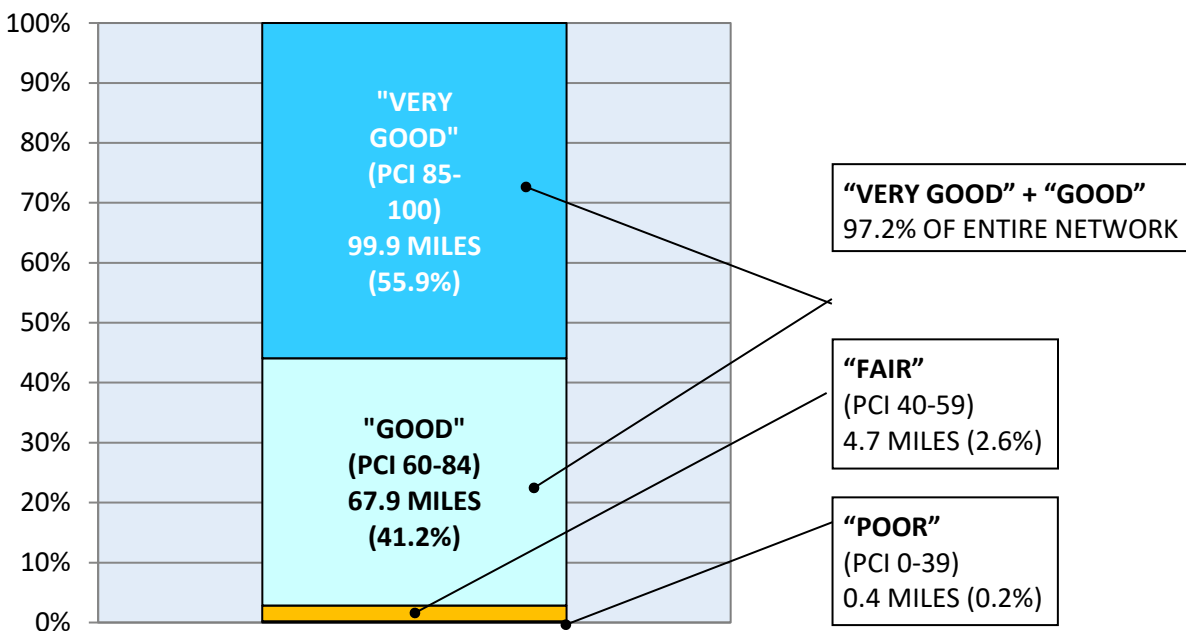
CURRENT PAVEMENT CONDITIONS

The City of Lacey currently maintains 178.6 centerline miles of asphalt pavement. The average PCI score for the entire street network is 83.3. The table below summarizes the lengths and PCI scores of the road network, as a whole and by functional class. The numbers in parenthesis represent the change from the previous year.

Network Summary Statistics

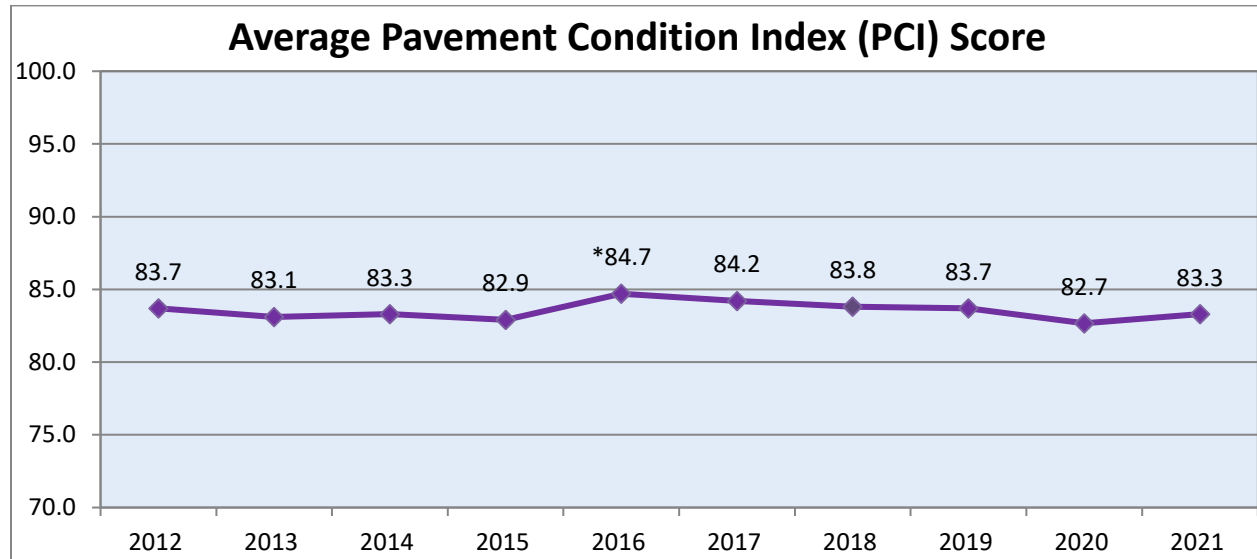
	Centerline Miles	Lane Miles	Management Sections	Network %	PCI (weighted by area)	RSL (weighted by area)
Arterial Streets	33.9 (+2.2)	116.9 (+8.1)	156 (+7)	19.0% (+0.1)	81.5 (+1.3)	21.7 (+0.2)
Collector Streets	24.1 (+0.9)	54.8 (+2.1)	113 (+2)	13.5% (-0.2)	83.1 (+1.5)	19.5 (+0.1)
Residential Streets	120.6 (+7.2)	241.0 (+14.1)	870 (+42)	67.5% (+0.1)	84.3 (+0.3)	30.1 (+0.5)
Entire Network	178.6 (+10.3)	412.6 (+24.2)	1139 (+51)	100.0%	83.3 (+0.6)	26.4 (+0.5)

Over 97.2% of all streets in Lacey were rated as being in “good” or “very good” condition. Condition categories are relatively unchanged since last year.



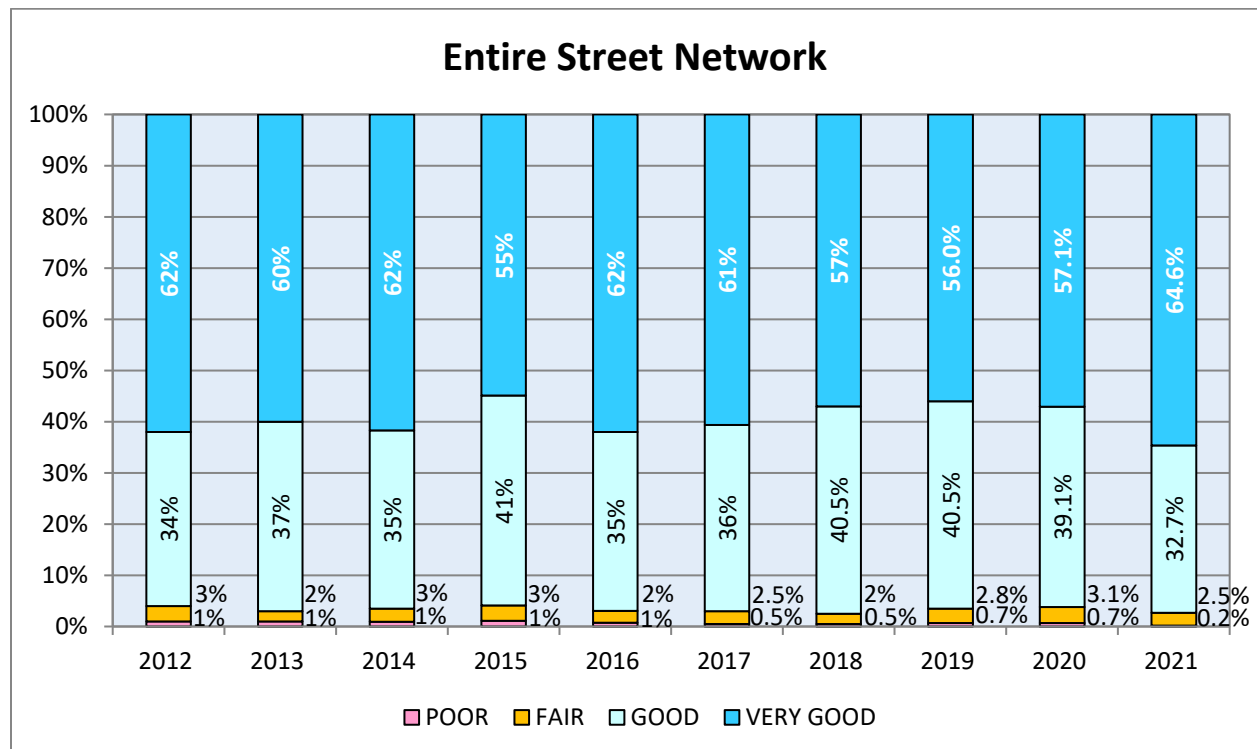
Centerline Miles of Roadway per Condition Category

NETWORK TRENDS

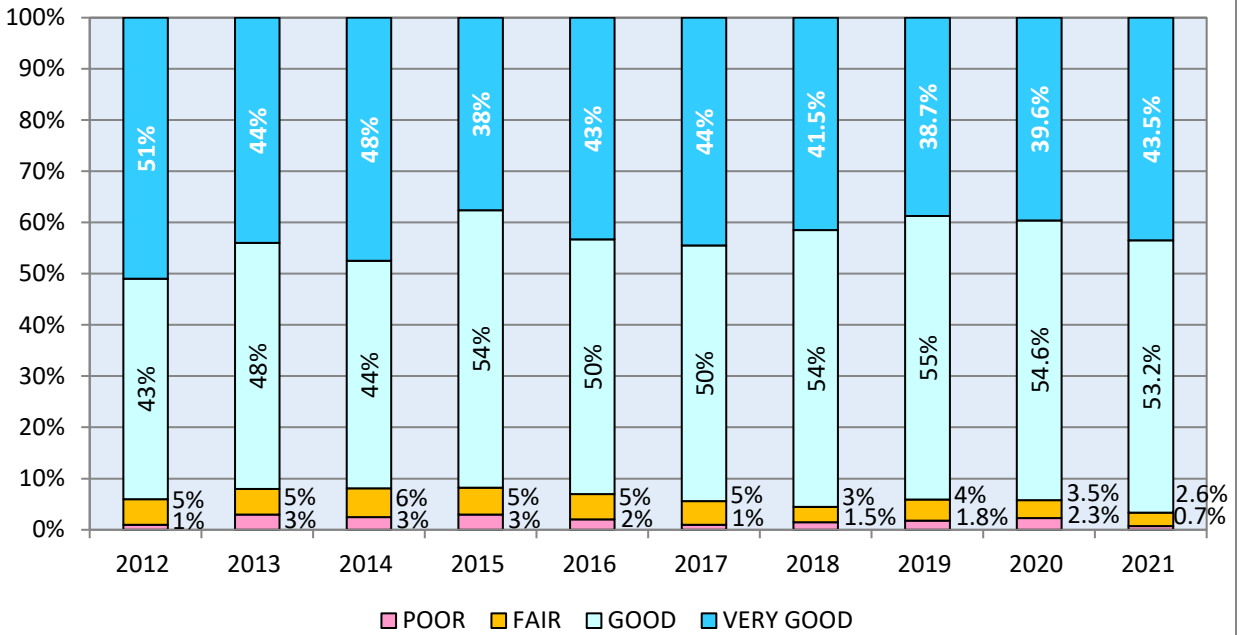


*Increase in PCI due to software update and revised definition of weathering and raveling.

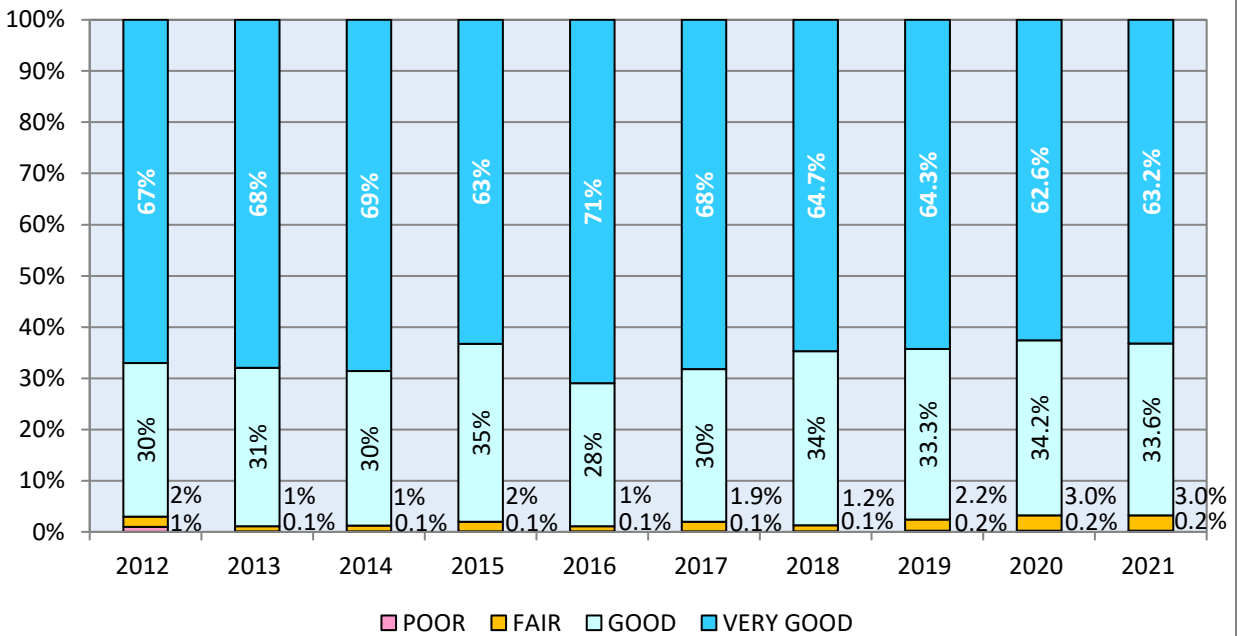
The network Pavement Condition Index (PCI) score is determined from a weighted average based on section area. Recent neighborhood development (new streets), along with a history of road improvement projects, have helped to slow down the rate of pavement deterioration over the entire network.



Arterial & Collector Streets



Residential Streets



One of the key goals of pavement preservation is to prevent “very good” or “good” pavement from deteriorating. For roads with PCI scores in the 50s and 60s that are left unmaintained, pavement deteriorates at an accelerated rate. Road treatments for “fair” or “poor” streets are much more expensive, as it is often necessary to repair structural damage or even rebuild the road. The “worst-first” approach to pavement management is costly, time consuming, and disrupts traffic flow for extended periods of time.

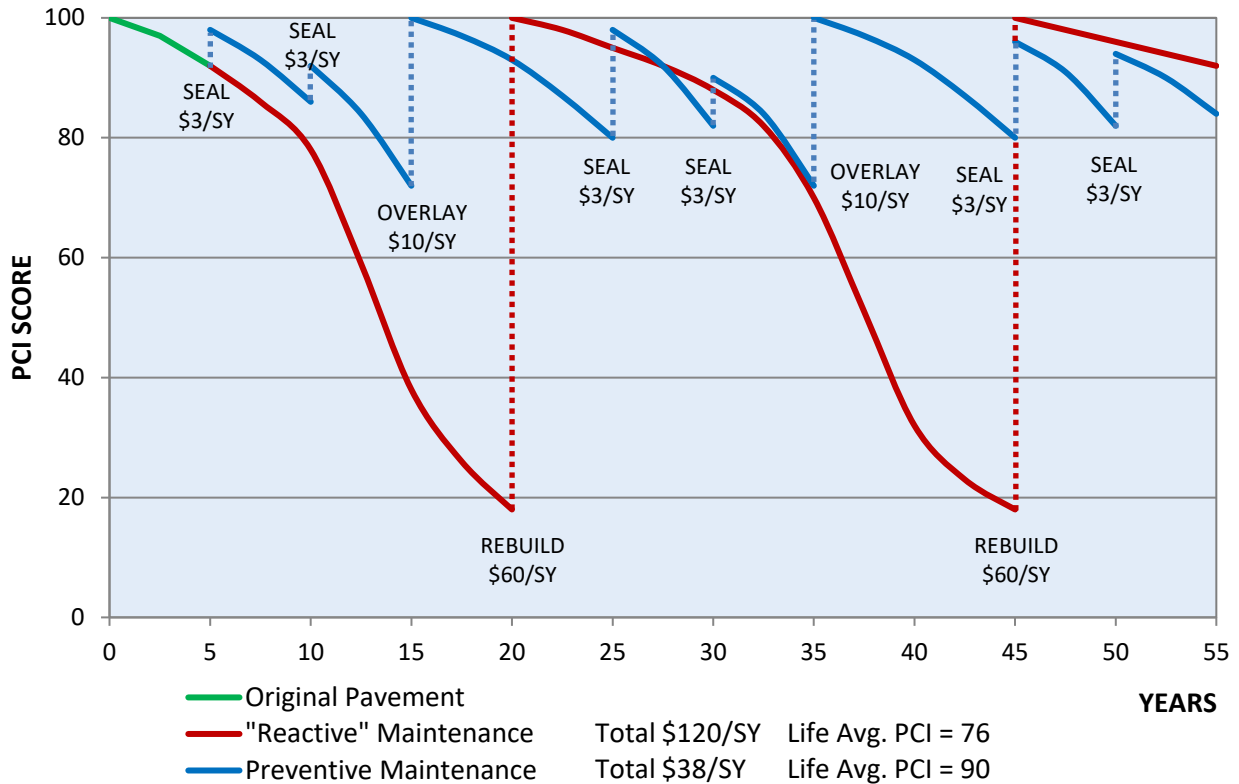
The concept of pavement preservation relates to extending a pavement’s service life by carefully choosing surface treatments while the pavement is still in good condition. Various strategies for roadway treatment include:

- **Routine Maintenance:**
Scheduled, day-to-day activities (examples: crack sealing, repairing potholes, patches, maintaining channelization)
- **Preventive Maintenance:**
Series of low-cost treatments intended to reduce the rate of road deterioration and preserve the existing road system (examples: seal coats, thin asphalt overlay)
- **Rehabilitation/Reconstruction:**
Milling or removal of existing pavement, addressing subgrade problems, and constructing new asphalt structures

The success and cost-effectiveness of these treatments depend on choosing the optimal time to apply them, in order to get the greatest improvement possible for the lowest cost. By taking a proactive approach to maintaining our road network, we can provide the public with improved mobility and safer, smoother, longer-lasting pavements – and maximize the return on the City’s investment.

Effect of Treatments

Example: cost per square yard for a residential road over 55 years



In the chart above, the red descending curves represent the “reactive” model of pavement treatment, in which roads deteriorate unchecked until they trigger major road rehabilitation. The blue curves illustrate the concept of pavement preservation, in which roads receive preventive maintenance regularly while still in good condition. Although prices for road treatments fluctuate and increase over time, the example serves to illustrate the obvious advantages to applying preventive maintenance.

Counting over the same period of time, the sum of the costs of preventive maintenance is substantially less than road reconstruction. This approach sustains a higher level of pavement performance and delays the need for rehabilitation. Benefits also include improved ride quality and safety, increased customer satisfaction, and reduced traffic congestion associated with major road repair.

Elements of Pavement Preservation

Treatment	Description	Expected Life of Treatment	Advantages	Disadvantages
Crack Seal	Localized treatment preventing water and debris from entering the road base and sub-base	3-5 years	<ul style="list-style-type: none"> • Low cost • Common, widely used • Effective 	<ul style="list-style-type: none"> • Short life span • Only addresses cracks • Possible reflective cracking later
Slurry Seal or Microsurfacing	Surface treatment of fine aggregate and asphalt emulsion. Makes a cold mixed material that cures quickly to a hard wearing surface	5-8 years	<ul style="list-style-type: none"> • Waterproofs and protects surface • Reduces pavement oxidation • Slows surface raveling • Adds surface friction • Improves ride and profile 	<ul style="list-style-type: none"> • Cure time dependent on weather conditions • Success dependent on experienced contractor and proper mix of ingredients
Chip Seal	Similar to slurry seal, with larger aggregate placed on top of asphalt binder	7-10 years	<ul style="list-style-type: none"> • Similar advantages as for slurry seals • More effective at sealing medium-severity cracking than other treatments 	<ul style="list-style-type: none"> • Aggregate can become dislodged • Associated with increased road noise and rougher surface
Cape Seal	Chip seal applied, with layer of slurry seal/microsurfacing on top	10-15 years	<ul style="list-style-type: none"> • Smoother ride than chip seal alone • Extended treatment life • Asphalt-like finish at lower cost 	<ul style="list-style-type: none"> • More expensive than other seals
Thin Hot-Mix Asphalt Overlay	Thin layer (up to 1.25") applied to road surface	10-12 years	<ul style="list-style-type: none"> • Works well in all climate conditions • Improves ride quality • Corrects surface irregularities 	<ul style="list-style-type: none"> • Provides no additional structural capacity • Subject to delamination and reflective cracking

BUDGET NEEDS CALCULATION

In order to run budget scenarios and ultimately develop an effective maintenance and rehabilitation strategy, the *StreetSaver* program first determines the maintenance “needs” of the roadway network. Because it costs less to maintain roads in good condition, *StreetSaver* calculates what it would take to improve the road system overall to an optimal PCI with no backlogged maintenance and then maintain it at that level (upper 80s/lower 90s). In this analysis a budget was calculated for ten years based on current treatment selections and unit costs, using an inflation factor of 3%. For each management section, the program projects the condition with and without treatment, recommends one or more treatments over the analysis period, and estimates treatment costs. The calculation tends to identify funding early for the poorer roads, so the estimated budget varies from year to year. Although greatly exceeding the City’s funding levels, the budget needs analysis represents an ideal funding strategy as calculated by *StreetSaver*.

The table below shows the level of expenditures, estimated at about \$112.0 million, that is needed to raise the City’s pavement condition to a network PCI average of around 90, and maintain that level while eliminating maintenance backlog. Of this amount, nearly \$17.9 million was designated for preventive maintenance (life-extending treatments), and about \$94.0 million for the more expensive rehabilitation and reconstruction treatments. The analysis also shows that if no road maintenance is applied over the next ten years, the overall PCI score will drop to 65 by 2031.

Year	PCI Treated	PCI Untreated	PM Cost	Rehab Cost	Cost
2022	91	82	\$4,444,239	\$26,014,058	\$30,458,297
2023	89	80	\$716,724	\$5,141,712	\$5,858,436
2024	88	78	\$1,141,033	\$4,282,250	\$5,423,283
2025	87	77	\$114,899	\$5,173,840	\$5,288,739
2026	87	75	\$773,107	\$5,202,691	\$5,975,798
2027	88	73	\$6,796,392	\$3,422,577	\$10,218,969
2028	88	71	\$1,536,661	\$4,820,900	\$6,357,561
2029	88	69	\$1,947,736	\$11,690,857	\$13,638,593
2030	90	67	\$278,663	\$23,387,471	\$23,666,134
2031	88	65	\$166,917	\$4,911,586	\$5,078,503
	% PM		PM Total Cost	Rehab Total Cost	Total Cost
	16.00%		\$17,916,371	\$94,047,942	\$111,964,313

Once maintenance needs are established for the road network, we can run several “what-if” analyses to develop a cost-effective maintenance and rehabilitation strategy. The impact of various budget scenarios can be evaluated by projecting pavement condition values and deferred maintenance over a period of time, and make clear the advantages and disadvantages of different funding levels and maintenance strategies.

For each analysis a portion of the annual budget was allocated to preventive maintenance, such as crack and surface seals. As was the case with the budget needs module, the scenarios take into account current unit costs with inflation and treatment options. Each scenario also forecasts a cost for deferred maintenance based on projected PCI scores. Deferred maintenance refers to pavement rehabilitation that is needed but cannot be performed due to budget limitations. Putting off needed street repairs allows pavement quality to gradually decrease, but it also makes those treatments much more expensive later on, as those street sections fall into the “fair” and “poor” categories. Once deemed in need of reconstruction, the software no longer considers a section for preventive maintenance. Deferred maintenance values relay a general trend and are prone to vary depending on actual maintenance done.

➤ **Scenario 1: Unfunded (No Budget)**

The first scenario predicts the impact on pavement condition if no funding is put toward roadway projects for the next ten years. The network PCI value is estimated to drop from 83.3 to 65.

➤ **Scenario 2: \$2.0 Million Annual Budget**

The City of Lacey recently formed a Transportation Benefit District (TBD) and proposed a 0.2% increase in sales tax in order to fund street maintenance. In July of 2017, the City began collecting revenues generated by this measure. Based on early returns, the annual income is estimated at \$2.0 million through the year 2031. The PCI drops to 72 over the duration of the ten-year analysis period.

➤ **Scenario 3: Maintain Current PCI (\$7.0 million/year)**

In this target-driven scenario, *StreetSaver* calculated what it would cost to sustain the current PCI of 83.3 during a ten-year period. The total cost came to about \$69.7 million, an average of roughly \$7.0 million each year.

➤ **Scenario 4: Unconstrained Budget (Approx. \$11.2million/year)**

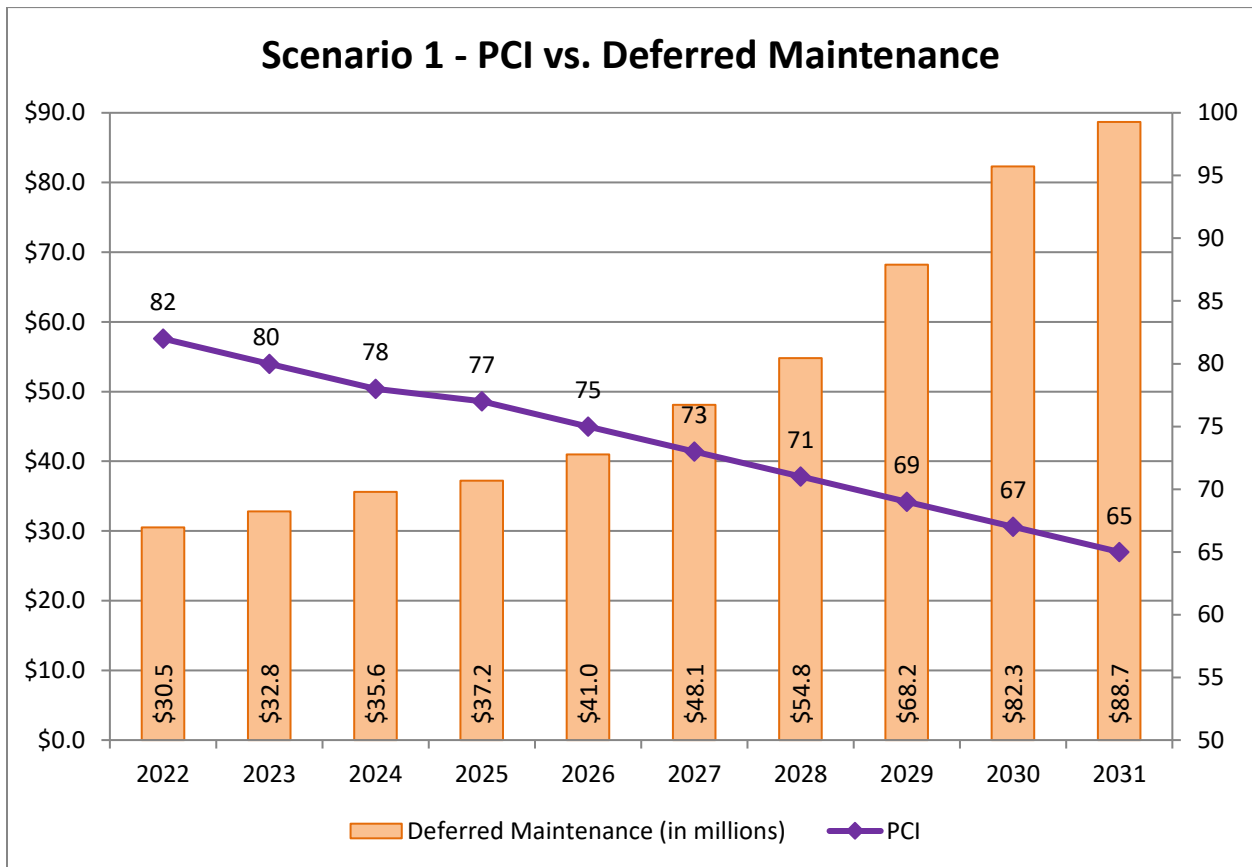
The “budget needs” study (see page 11) calculated that it would take \$112.0 million to immediately raise the network pavement condition to an ideal level and sustain that level for nine additional years. The amount per year varied depending on the maintenance backlog, but equated to roughly \$11.2 million annually. The PCI score would increase from 83.7 to 88 in the 10 year period.

Scenario 1: Unfunded (No Budget)

In the first scenario, no funds are set aside for pavement preservation. The network PCI is estimated to decrease to 65 from the current value of 83.3. By the year 2031, no streets would be in the “very good” category, and categories “fair” and “poor” would make up 21.9% of all streets. Deferred maintenance is estimated to increase to nearly \$89 million.

**Summary from Scenario 1:
Unfunded**

Year	PCI	Deferred Maintenance
2022	82	\$29,326,989
2031	65	\$88,654,527



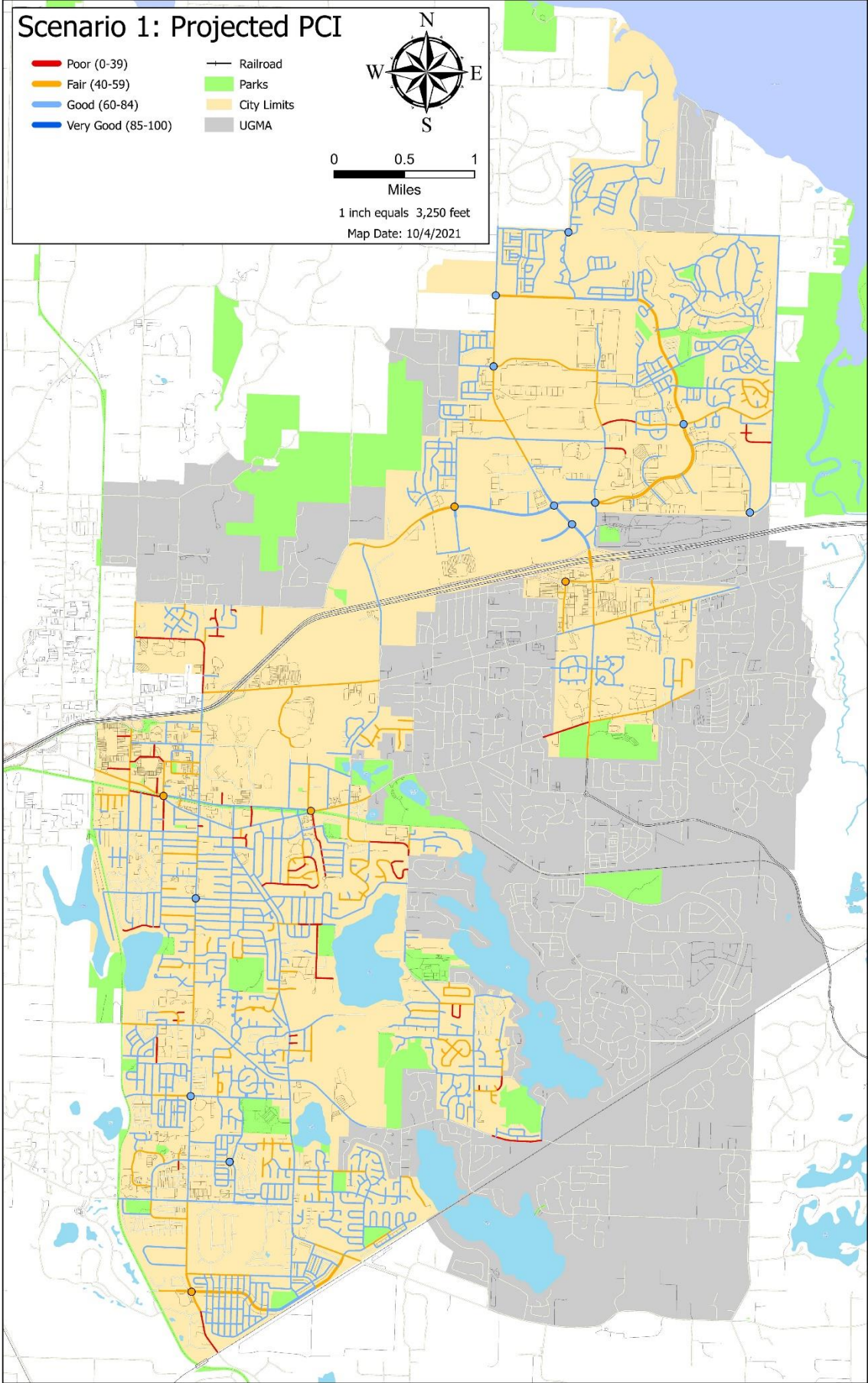
Scenario 1: Projected PCI

- Poor (0-39)
- Fair (40-59)
- Good (60-84)
- Very Good (85-100)
- Railroad
- Parks
- City Limits
- UGMA



0 0.5 1
Miles

1 inch equals 3,250 feet
Map Date: 10/4/2021

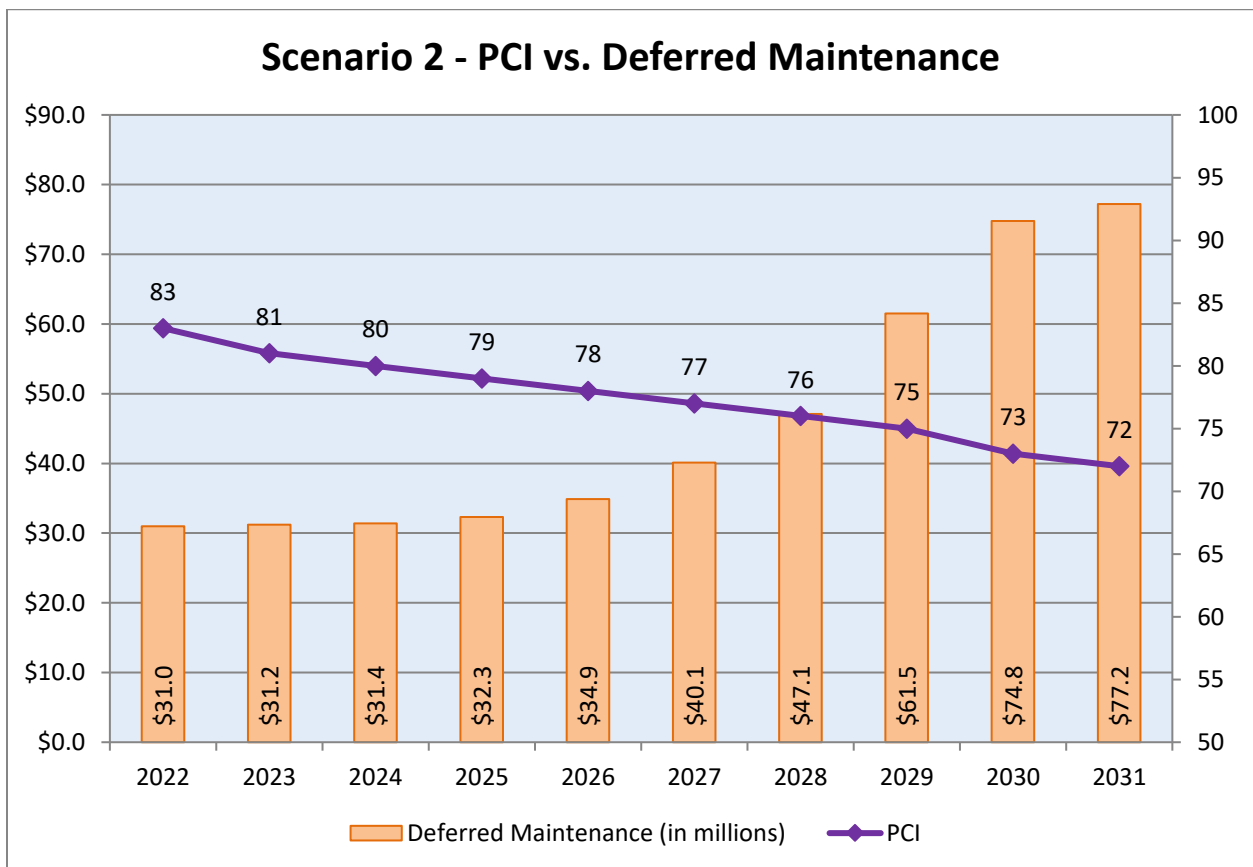


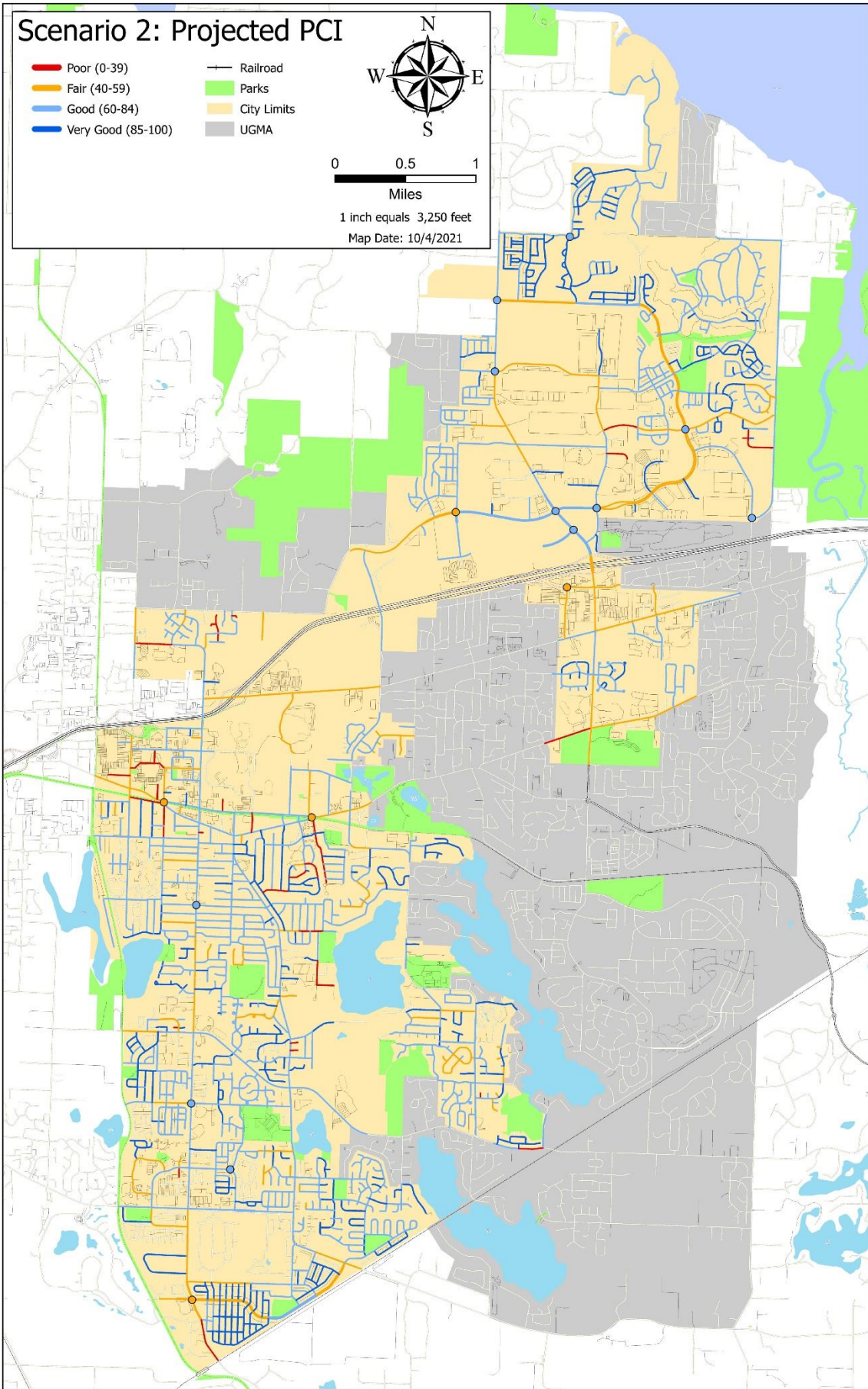
Scenario 2: \$2.0 Million Annual Budget

This scenario shows the effects of an annual \$2.0 million budget strategy toward the City’s road network, beginning in 2022 and ending in 2031. The overall PCI score would steadily decrease from 83.3 to 72 by 2031. The cost of deferred maintenance would go up from \$31.0 million in 2022 to \$77.2 million in 2031, as an increasing number of streets would require reconstruction. At this investment level, in ten years’ time 11.3% of the network would be in the “fair” category and 2.9% in the “poor” category.

Summary from Scenario 2: \$2.0 Million Annual Budget

Year	PCI	Deferred Maintenance
2022	83	\$31,034,724
2031	72	\$77,172,111



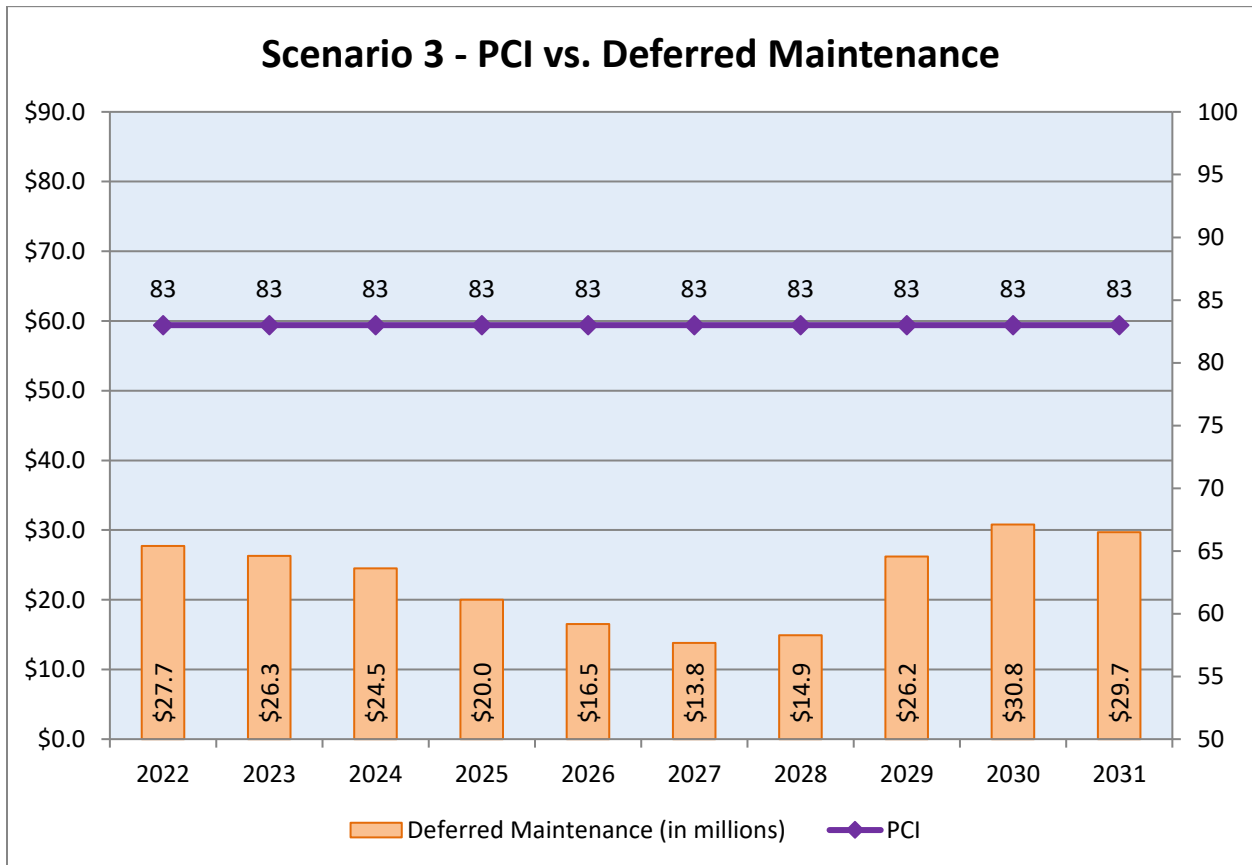


Scenario 3: Maintain Current PCI

This scenario shows what it would take to maintain the current PCI of 83.3 over a ten-year period. The *StreetSaver* program calculates an amount of \$7.0 million per year to reach this goal. The cost of deferred maintenance would increase from \$27.7 million to \$29.7 million. 93.8% of the network would be classified as Good or Very Good under this investment schedule. Only 0.8% of the network would fall under the Poor category.

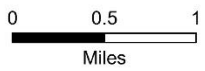
Summary from Scenario 3: Maintain Current PCI

Year	PCI	Deferred Maintenance
2022	83	\$27,651,504
2031	83	\$29,679,308

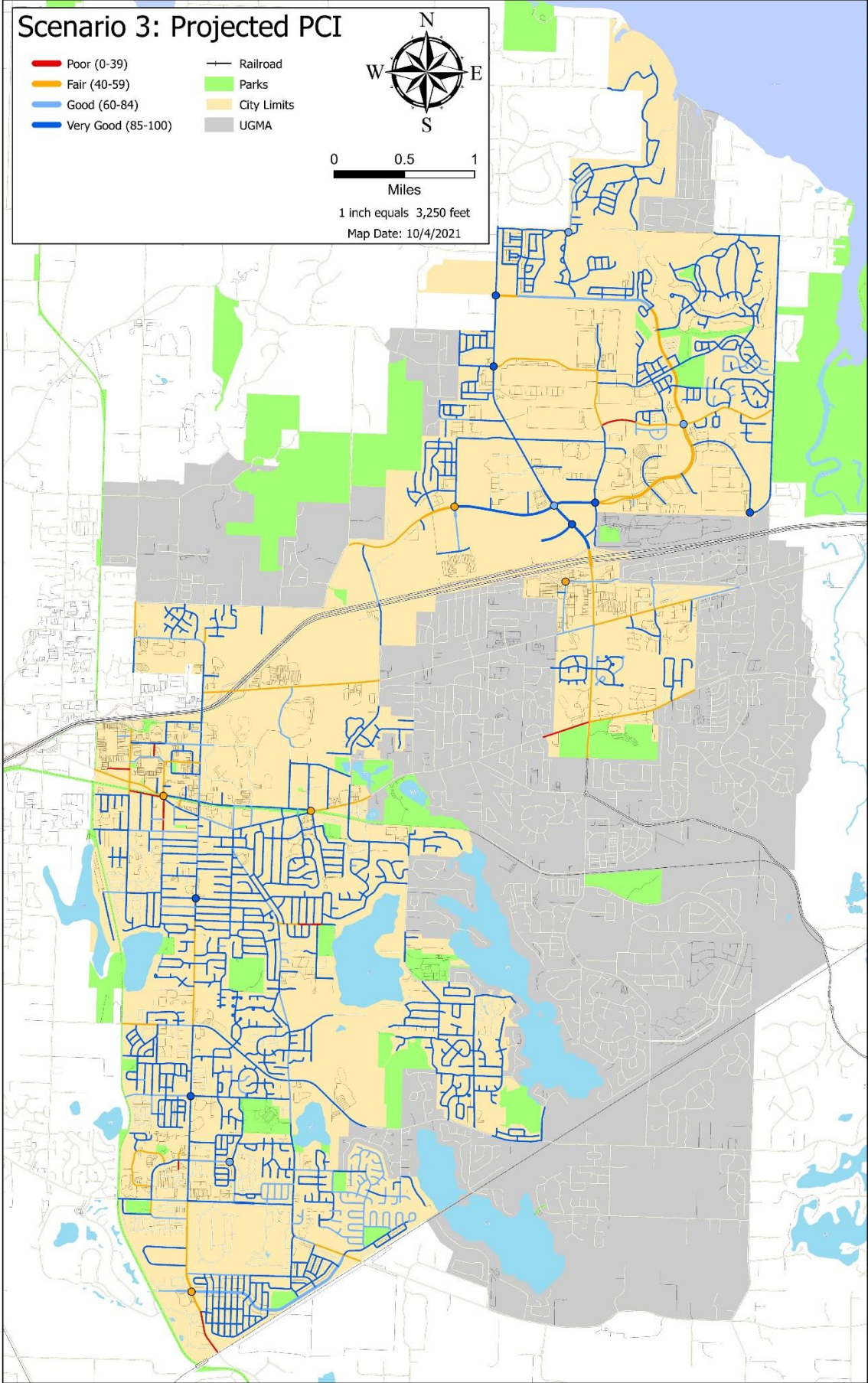


Scenario 3: Projected PCI

- Poor (0-39)
- Fair (40-59)
- Good (60-84)
- Very Good (85-100)
- Railroad
- Parks
- City Limits
- UGMA



1 inch equals 3,250 feet
Map Date: 10/4/2021

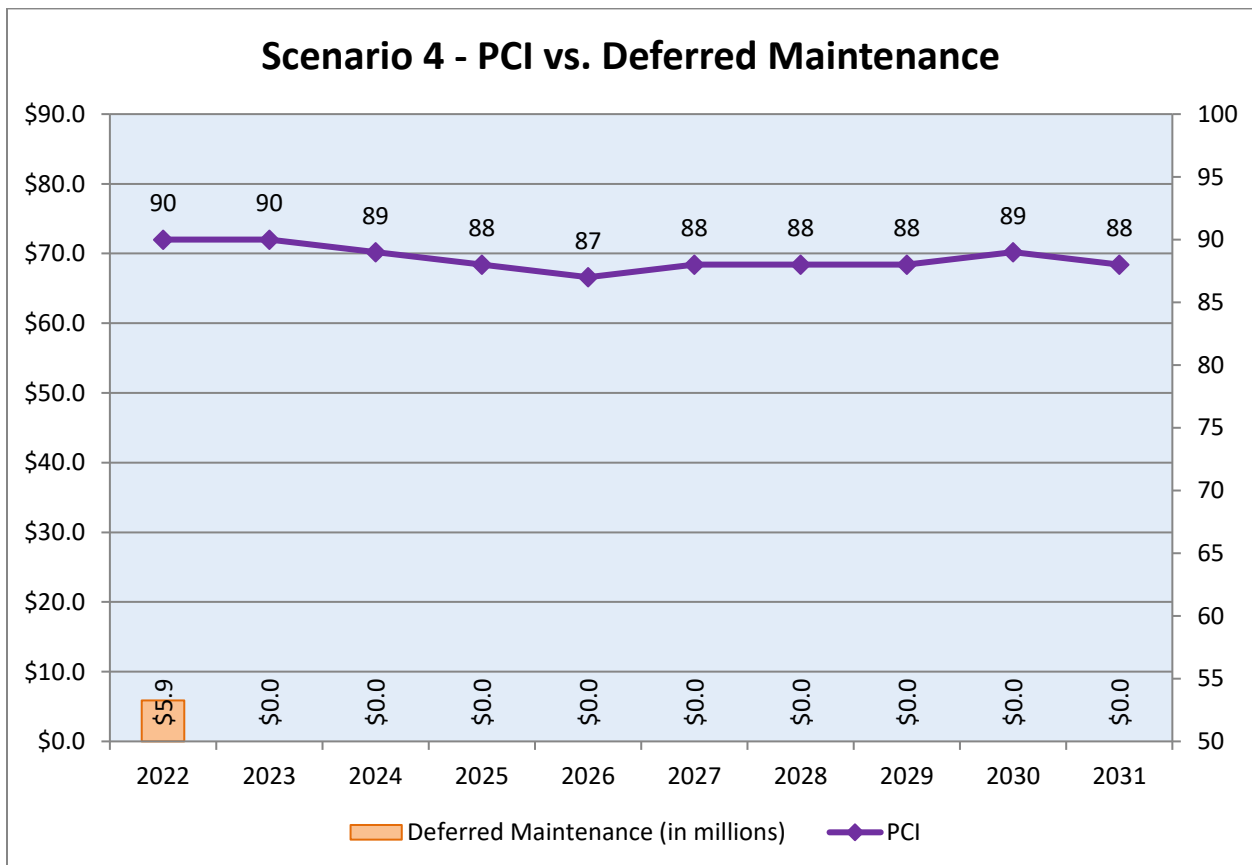


Scenario 4: Unconstrained Budget

In this scenario, an unconstrained amount is applied in 2022 to bring the network PCI to the Budget Needs condition of 90. Each successive year, an amount is placed towards preventative maintenance based on demand of the StreetSaver algorithm. Approximately \$112.0 million would be spent over the 10 year period averaging to roughly \$11.2 million annually. By the year 2031, about 67.3% of the network would be in the “very good” category and the remaining 32.7% in the “good” category. Deferred maintenance would be eliminated after year one of this scenario based on each road being constantly maintained to stay above the StreetSaver threshold for reconstruction in the 10 year window and the unconstrained budget able to exceed the yearly recommendations for preventative maintenance and rehabilitation.

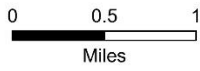
Summary from Scenario 4: Unconstrained Budget

Year	PCI	Deferred Maintenance
2022	90	\$5,915,646
2031	87	\$0

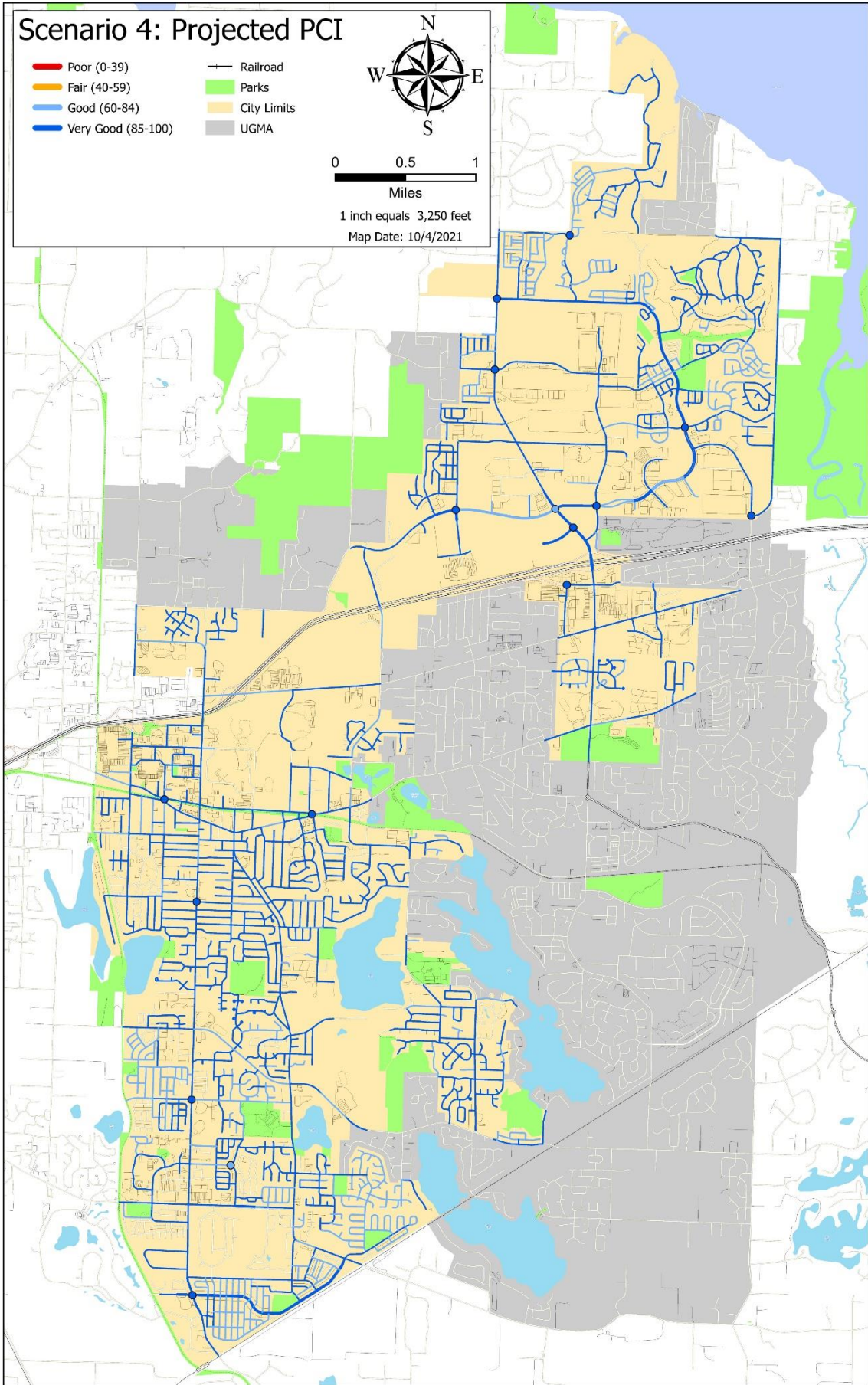


Scenario 4: Projected PCI

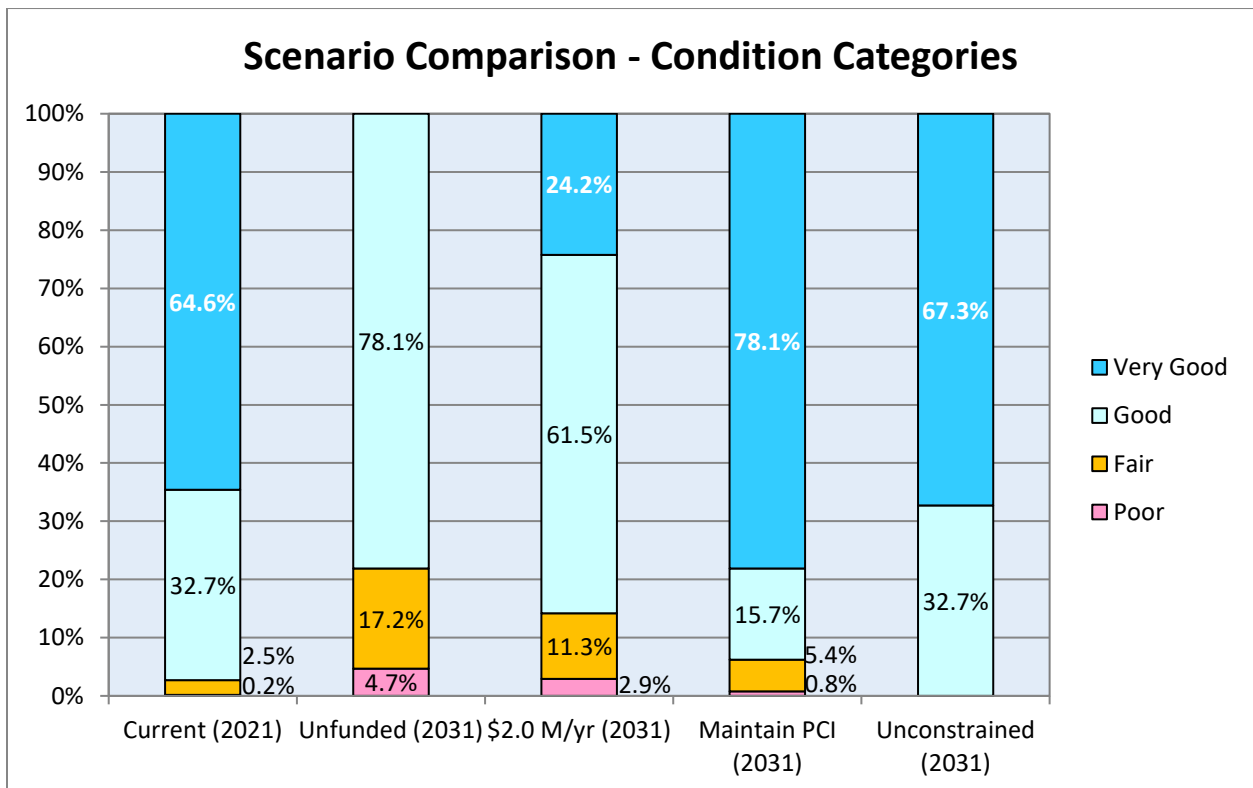
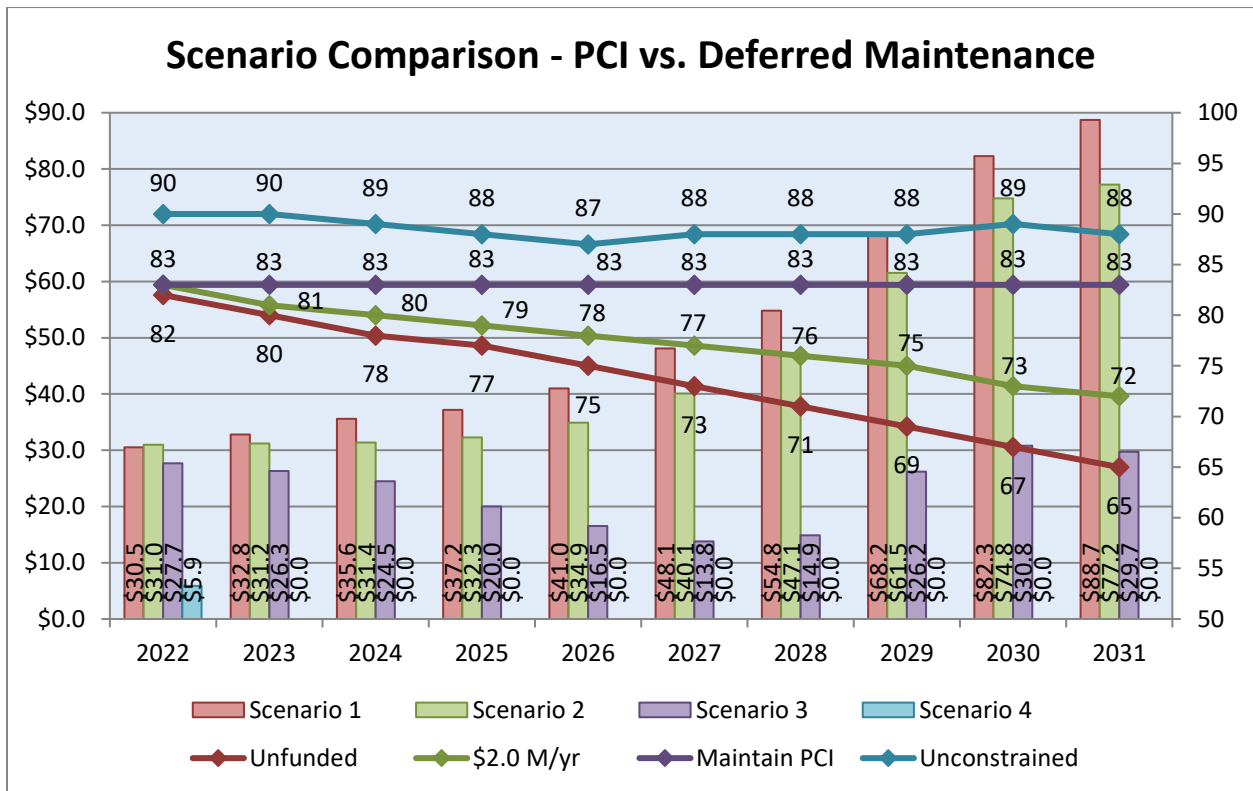
- Poor (0-39)
- Fair (40-59)
- Good (60-84)
- Very Good (85-100)
- Railroad
- Parks
- City Limits
- UGMA



1 inch equals 3,250 feet
Map Date: 10/4/2021



Scenario Comparison



This page intentionally left blank.

ROAD REHABILITATION HISTORY

	TREATMENT DESCRIPTION	LANE MILES	AREA (SQ. FT.)	ASPHALT COST
2012	Reconstruct Structure (6" HMA)	1.92	109,960	\$67/TON
	Plane with 2" HMA Overlay	12.02	755,700	
	3" HMA Overlay	0.42	45,200	
	2" HMA Overlay	0.39	21,420	
	OVERLAY/RECONST. TOTAL	14.74	932,280	
	Pavement Repair	-	6,400	
Street Projects: Carpenter Rd Reconstruction, Ruddell Rd Overlay, Marvin Rd/32 nd Ave				
2013	Reconstruct Structure (4" HMA)	0.73	79,470	\$75/TON
	Reconstruct Structure (3" HMA)	0.95	59,760	
	Pulverize with 3" HMA	2.01	113,990	
	Pulverize with 2" HMA	0.28	19,200	
	Plane with 2" HMA Overlay	0.69	65,880	
	OVERLAY/RECONST. TOTAL	4.66	338,300	
Street Projects: 2013 Street Overlay				
2014	Pulverize with 4" HMA	1.50	120,030	\$80/TON
	Pulverize with 3" HMA	0.45	31,930	
	Plane with 2" HMA Overlay	0.11	7,280	
	Plane with 1" HMA Overlay	0.08	6,720	
	OVERLAY/RECONST. TOTAL	2.14	165,960	
	Pavement Repair	-	11,270	
	Slurry Seal	6.56	521,970	
Street Projects: 2014 Street Overlay				
2015	Reconstruct with 4" Fiber HMA	1.76	118,800	\$84/TON
	Street Projects: 2015 Street Overlay			

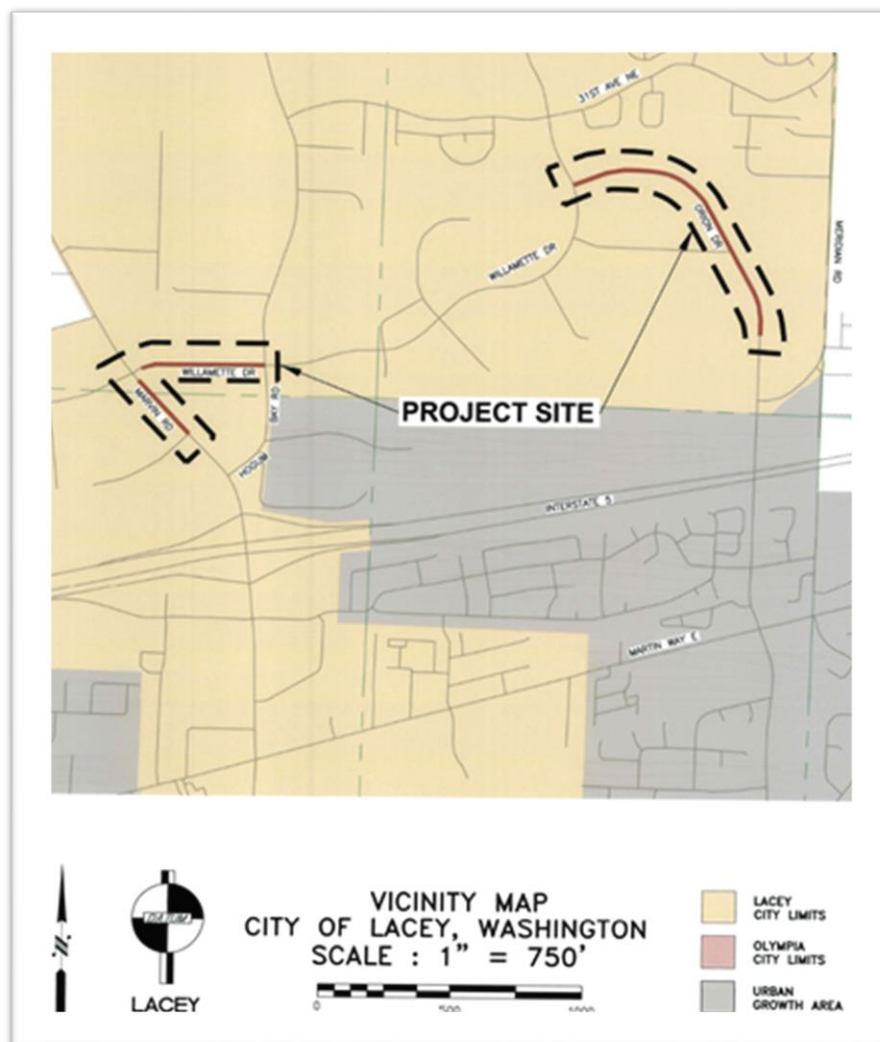
	TREATMENT DESCRIPTION	LANE MILES	AREA (SQ. FT.)	ASPHALT COST
2016	Reconstruct with 8" Fiber HMA	0.82	57,800	\$77/TON
	Pulverize with 3" HMA	1.31	81,200	
	Pulverize with 2" HMA	7.69	524,100	
	Plane with 2" Fiber HMA	0.43	40,930	
	OVERLAY/RECONST. TOTAL	10.25	704,030	
	Pavement Repair		14,000	
Street Projects: College to Ruddell, Shady Lane/Hicks Lake, Marvin Rd Widening				
2017	Reconstruct with 8" Fiber HMA	2.10	164,060	\$92/TON
	Street Projects: Hogum Bay Rd Improvements			
2018	Reconstruct with 4" Fiber HMA	0.24	18,400	\$123/TON
	Pulverize with 4" Fiber HMA	0.49	33,700	
	Pulverize with 3" HMA	0.69	39,300	
	Pulverize with 2" Fiber HMA	0.98	62,300	
	Pulverize with 2" HMA	0.78	46,100	
	Plane with 3" HMA	0.16	9,600	
	Plane with 2.5" Fiber HMA	1.39	117,500	
	OVERLAY/RECONST. TOTAL	4.73	326,900	
Street Projects: 2018 Street Overlay, 2017 Water Improvements, Lift Station #2				
2019	Reconstruct with 3" Fiber HMA	11.69	769,000	\$111/TON
	OVERLAY/RECONST. TOTAL	11.69	769,600	
Street Projects: College St. & Yelm Hwy. Super T Pavement Rehabilitation				
2020	Plane with 6" Fiber HMA	0.30	36,800	\$95/TON
	Pulverize with 4" Fiber HMA	2.58	240,680	
	Plane with 6" Fiber HMA	2.45	202,320	
	OVERLAY/RECONST. TOTAL	5.33	479,800	
Street Projects: College/22 nd Roundabout, 2020 Overlay				
2021	Plane with 6" Fiber HMA	5.51	511,020	\$85/TON
	Plane with 3" Fiber HMA	0.08	4,900	
	OVERLAY/RECONST. TOTAL	5.59	515,920	
	Slurry Seal	14.88	1,372,923	
Street Projects: Carpenter Overlay, 2021 Overlay, 2021 Slurry Seal				

2021 ROADWAY IMPROVEMENTS

2021 Overlay (Marvin Rd., Willamette Dr. & Orion Dr.)

The 2021 Overlay Project composed of three roadways.



- Reconstruction of 0.56 lane miles of Marvin Road NE between the Main Street NE and Britton Parkway NE Roundabouts with 6" of fiber reinforced HMA.
- Reconstruction of 1.11 lane miles of Willamette Drive NE between the Marvin Road NE and Hogum Bay Road NE Roundabouts with 6" of fiber reinforced HMA.
- Reconstruction of 1.27 lane miles of Orion Drive NE between Willamette Drive NE and where the 2021 Overlay limits terminated north of the Meridian Road NE Roundabout with 6" of fiber reinforced HMA.



Marvin Rd NE



Willamette Dr NE



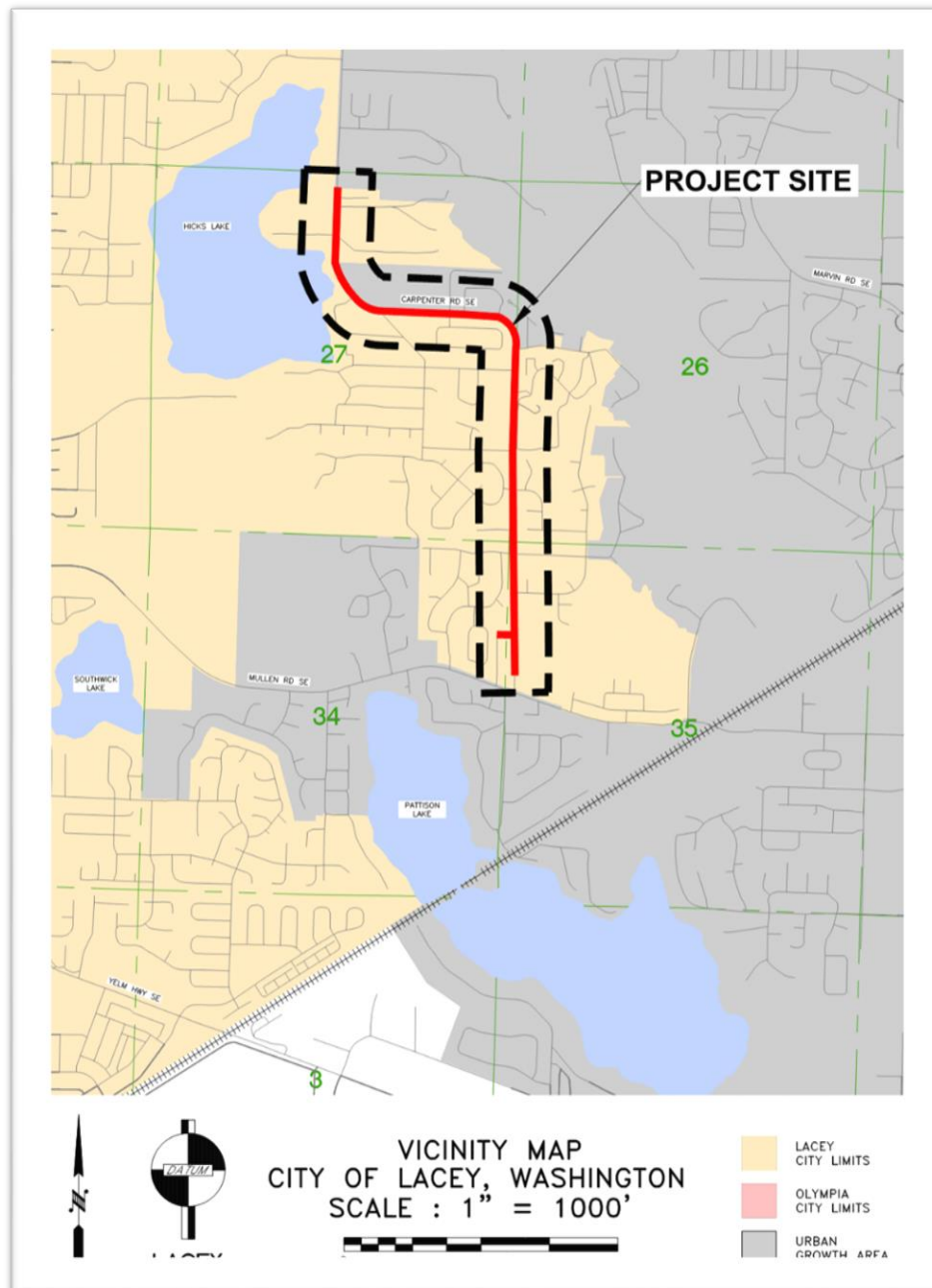
Orion Dr NE




Carpenter Rd. Overlay

The Carpenter Rd. Overlay Project composed of two roadways.

- Reconstruction of 3.70 lane miles of Carpenter Road SE with 6" of fiber reinforced HMA between the Thurston County Mullen Roundabout project northern limits and the city limit north of 26th Court SE. A portion of the project (Approx. 1.31 lane miles) are located in Thurston County.
- Reconstruction of 0.09 lane miles of 45th Avenue SE with 4" HMA adjacent to Carpenter Road SE.

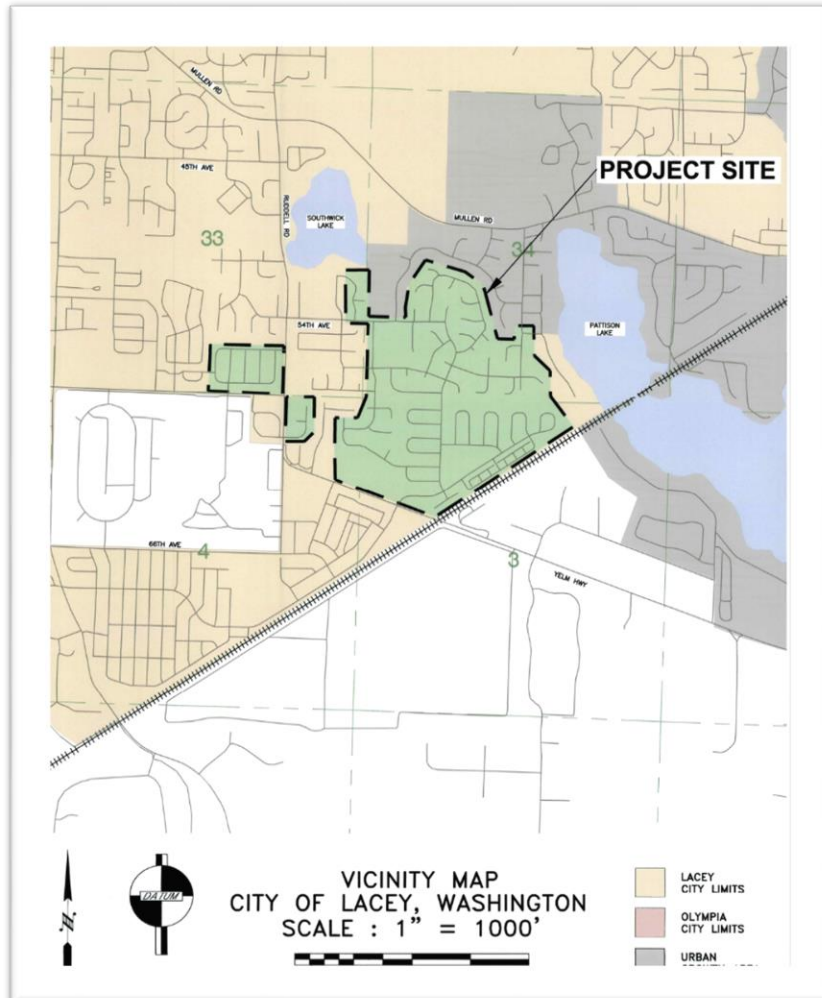



Carpenter Rd NE




2021 Slurry Seal

The 2021 Slurry Seal Program utilized a type II slurry seal to rehabilitate 14.88 Lane Miles of city roadway. The neighborhoods of Emerald Heights, Sunset View Estates, Lake Hills, Thornbury Meadows, Pattison Park, Strawberry Fields, Lakepointe, Echo Glen, and Sterling Pointe were all included in the seal program.





Rumac St. SE



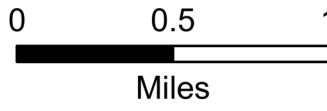

57th Ave. SE



Stockton St. SE

Pavement Rating (PCI) Map

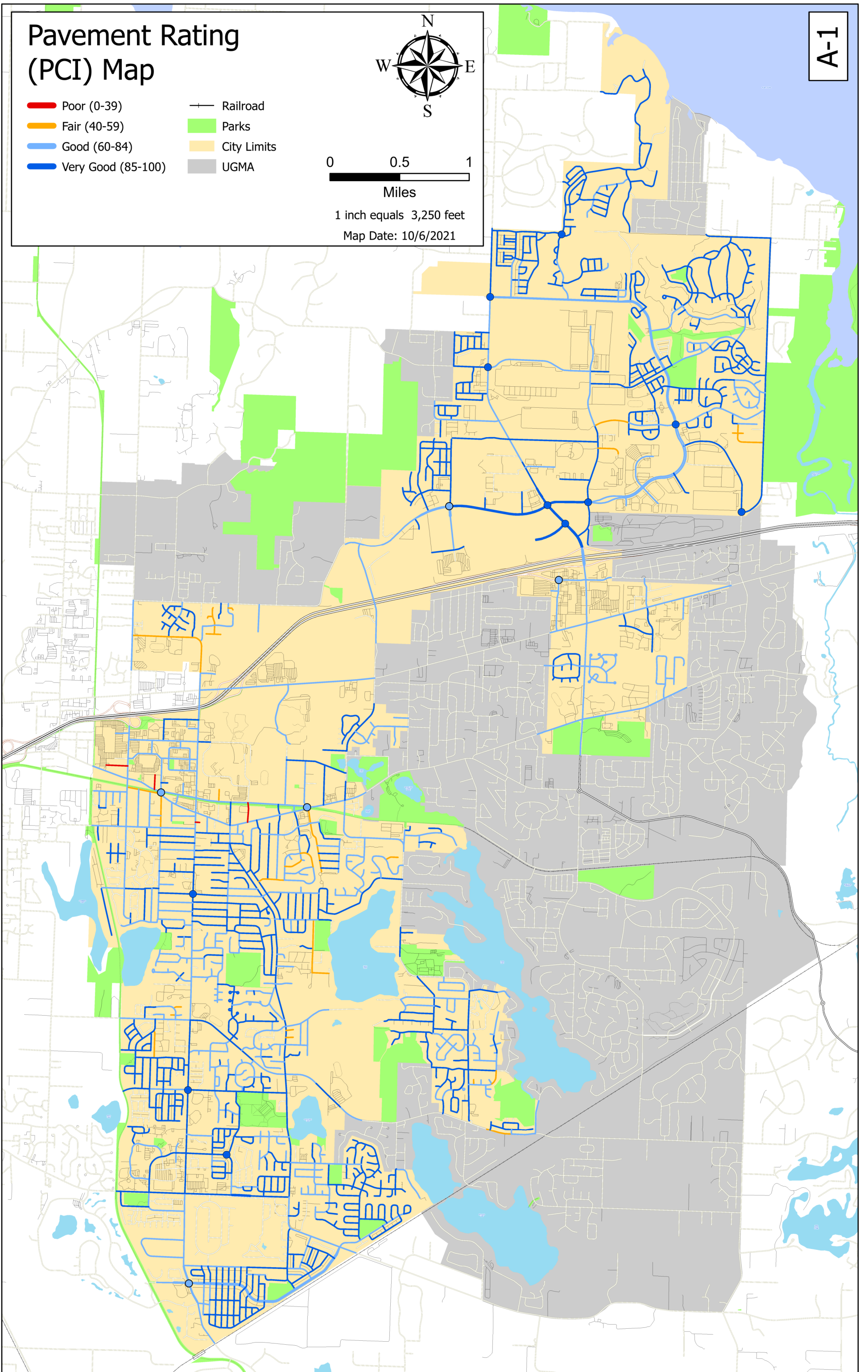
- Poor (0-39)
- Fair (40-59)
- Good (60-84)
- Very Good (85-100)
- Railroad
- Parks
- City Limits
- UGMA



1 inch equals 3,250 feet

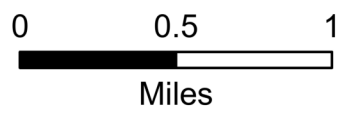
Map Date: 10/6/2021

A-1

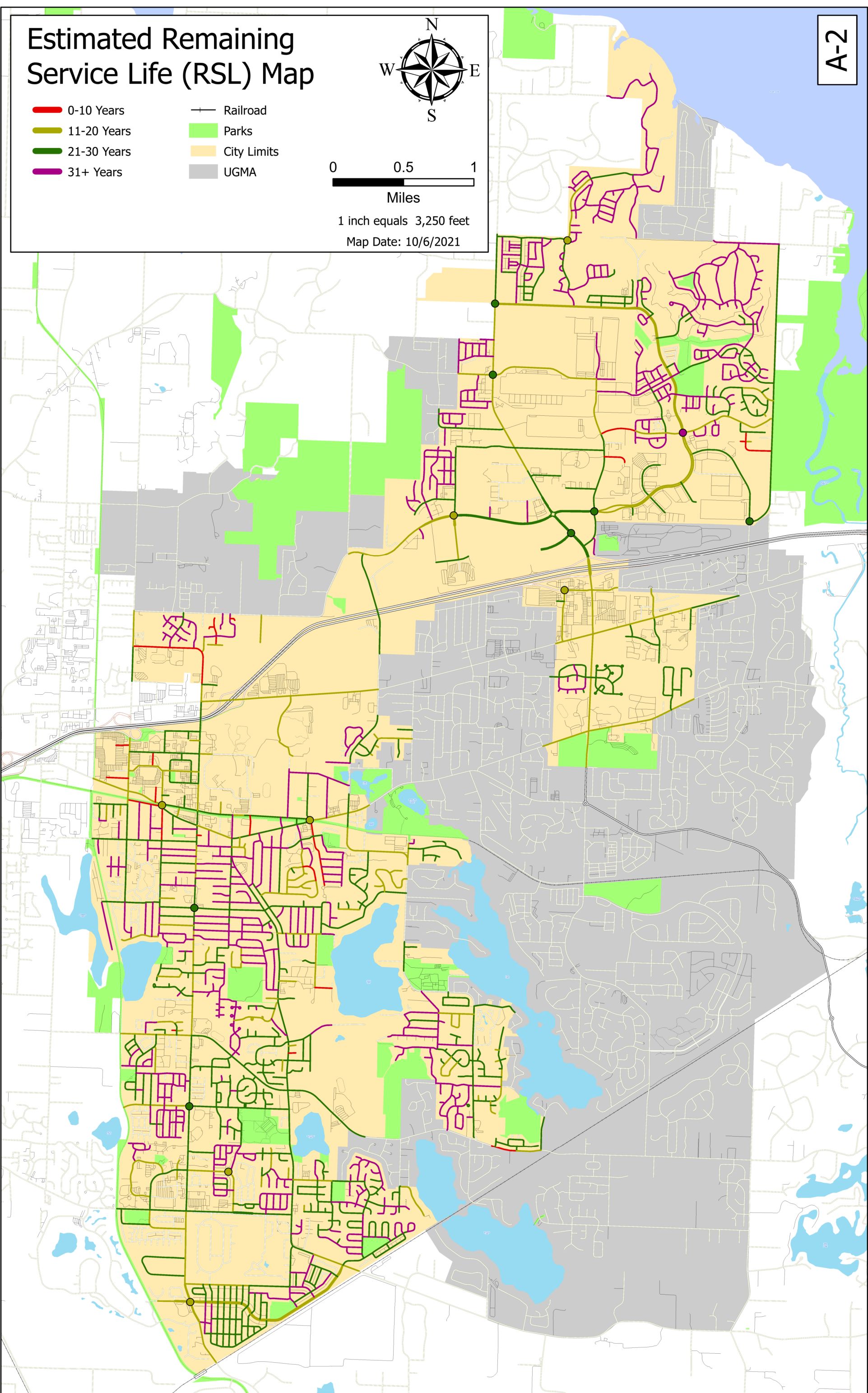


Estimated Remaining Service Life (RSL) Map

- 0-10 Years
- 11-20 Years
- 21-30 Years
- 31+ Years
- Railroad
- Parks
- City Limits
- UGMA

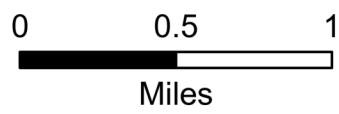


1 inch equals 3,250 feet
Map Date: 10/6/2021



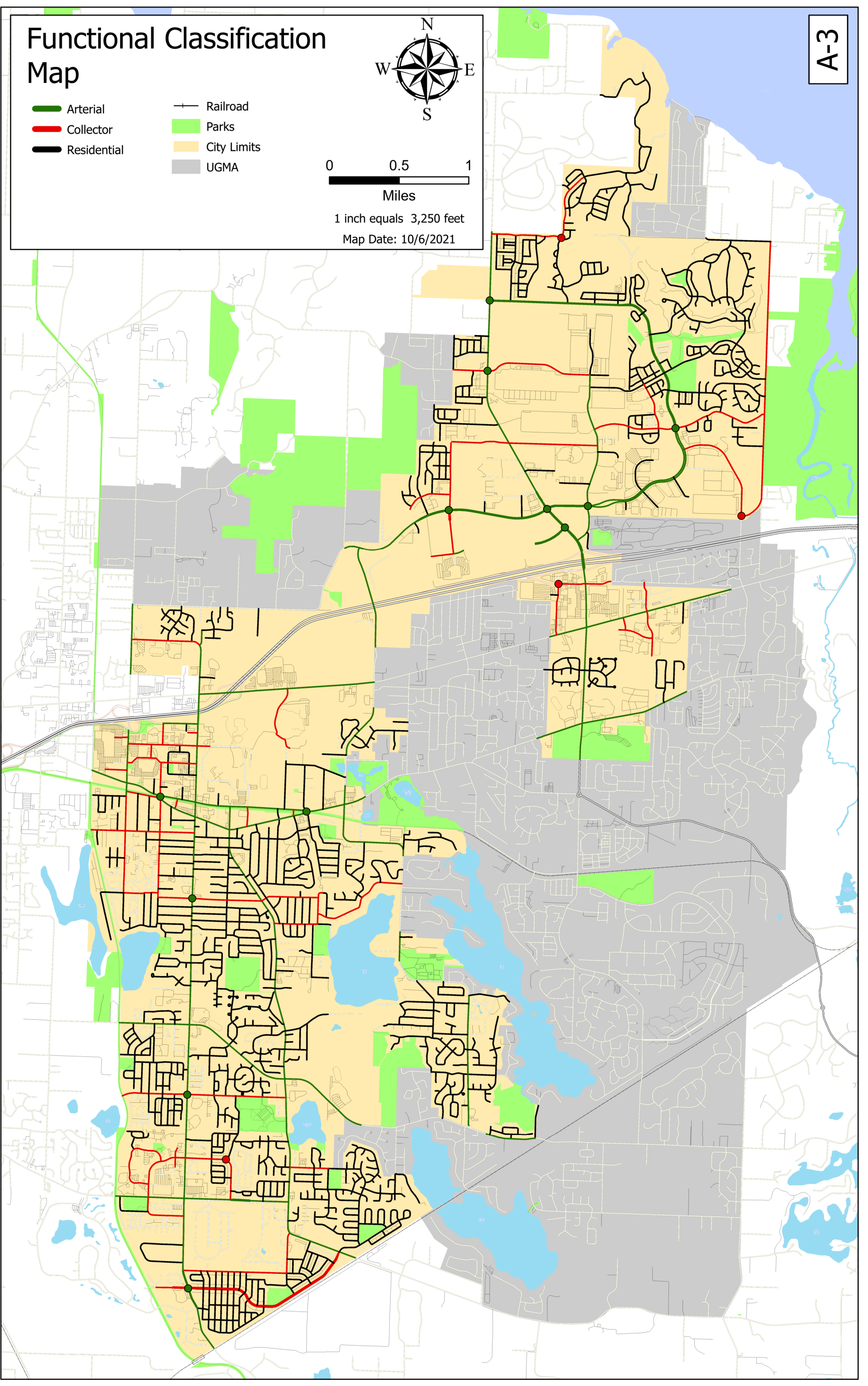
Functional Classification Map

- Arterial
- Collector
- Residential
- Railroad
- Parks
- City Limits
- UGMA



1 inch equals 3,250 feet

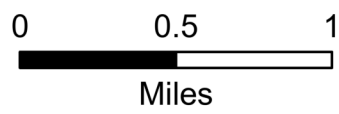
Map Date: 10/6/2021



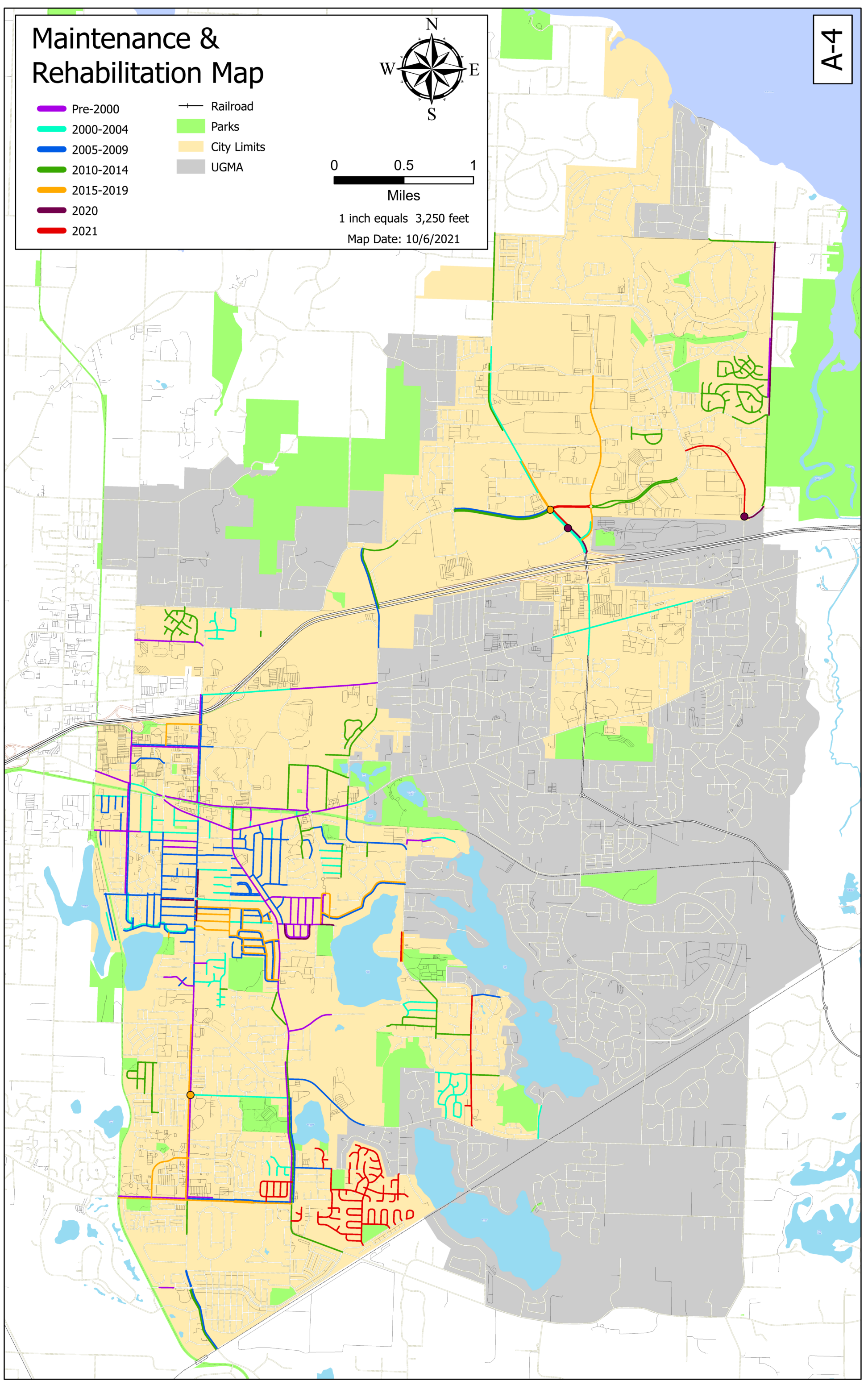
Maintenance & Rehabilitation Map

- Pre-2000
- 2000-2004
- 2005-2009
- 2010-2014
- 2015-2019
- 2020
- 2021

- Railroad
- Parks
- City Limits
- UGMA




1 inch equals 3,250 feet
Map Date: 10/6/2021



New Road History Map

- Original Network
- Pre-2000
- 2000-2004
- 2005-2009
- 2010-2014
- 2015-2020
- 2021
- Railroad
- Parks
- City Limits
- UGMA



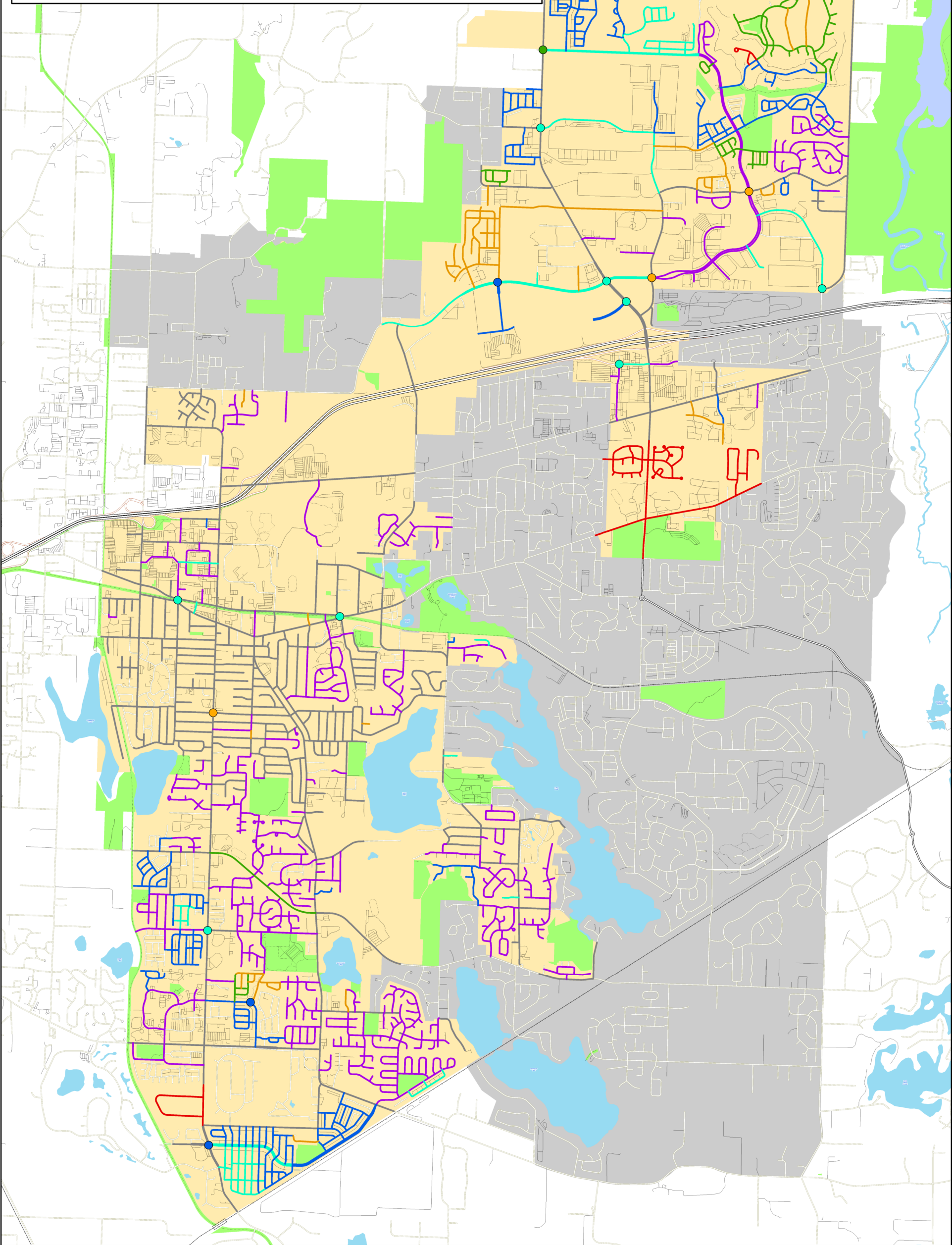
0 0.5 1

Miles

1 inch equals 3,250 feet

Map Date: 9/28/2021

A-5



PAVEMENT CONDITION INDEX SCORES

Pavement Condition Index (PCI):
A value between 0 and 100 which is used to indicate the general condition of a pavement. This table shows PCI scores from the past five years for each road segment.

Remaining Service Life (RSL):
The estimated number of years to the time when the pavement is providing substandard service quality.

ENTIRE NETWORK (ALPHABETICAL LISTING)

35

SUMMER 2021

Street Name	Begin Location	End Location	2021	2020	2019	2018	2017	Func. Class	Length (ft)	RSL
03rd Ave. SE	I-5 Corridor	College St. SE	96	96	97	97	97	Arterial	1280	29
03rd Ave. SE	Trailblazer St. SE	Marvin Rd. SE	76					Residential	1530	23
03rd Ave. SE	Marvin Rd. SE	Peregrine Dr. SE	79					Residential	1270	25
04th Ave. SE	College St. SE	End of Road	82	82	80	83	85	Collector	380	17
05th Ct. SE	Kinwood Rd. SE	End of Road	75	75	78	78	79	Residential	540	23
05th Way SE	Carpenter Rd. SE	Glen Ct. SE	75	75	75	77	80	Residential	1150	23
05th Way SE	Glen Ct. SE	Kinwood Rd. SE	70	71	71	73	76	Residential	1260	20
06th Ave. NE	Sleater Kinney Rd. NE	Enterprise Dr. NE	54	60	62	60	61	Collector	1340	6
06th Ave. NE	Enterprise Dr. NE	College St. NE	50	56	59	60	61	Collector	1220	5
06th Ave. SE	Sleater Kinney Rd. SE	Golf Club Rd. SE	78	80	81	85	85	Collector	1280	23
06th Ave. SE	Golf Club Rd. SE	College St. SE	76	76	81	83	83	Collector	1280	21
06th Ave. SE	Carpenter Rd. SE	End of Road	93	92	94	94	95	Residential	880	33
06th Way SE	Hawks Glen Dr. SE	Hidden Forest Dr. SE	75					Residential	310	23
07th Ave. NE	End of Road	End of Road	58	62	63	63	64	Residential	570	13
07th Ave. SE	Sleater Kinney Rd. SE	Golf Club Rd. SE	60	67	74	76	78	Collector	1400	11
07th Ave. SE	Golf Club Rd. SE	College St. SE	73	76	81	81	82	Collector	1300	13
07th Ave. SE	Bowker St. SE	Lacey St. SE	93	93	95	95	96	Residential	710	33
07th Ave. SE	Lacey St. SE	Ulery St. SE	93	93	95	94	96	Residential	760	33
07th Ave. SE	Ulery St. SE	Carpenter Rd. SE	93	93	95	95	96	Residential	840	33
08th Ave. NE	College St. NE	Livingston St. NE	81	82	82	82	83	Residential	1200	37
08th Ave. SE	Sleater Kinney Rd. SE	End of Road	17	18	19	20	21	Collector	600	0
10th Ave. SE	Golf Club Rd. SE	End of Road	86	86	87	87	87	Residential	265	30
12th Ave. SE	Sleater Kinney Rd. SE	End of Road	75	76	77	77	77	Residential	1200	23
13th Ave. SE	Willow St. SE	Golf Club Rd. SE	82	82	83	87	88	Residential	410	38
13th Ave. SE	Crowe St. SE	College St. SE	80	81	82	85	86	Residential	870	35
13th Ave. SE	Clearbrook Dr. SE	Glen Mary Dr. SE	83	86	86	90	91	Residential	840	30
13th Ct. SE	College St. SE	End of Road	32	33	39	40	30	Residential	280	2
14th Ave. NE	Galaxy Dr. NE	End of Road	71	73	74	75	77	Residential	240	22
14th Ave. SE	Western City Limits	Sleater Kinney Rd. SE	84	85	85	86	87	Collector	1300	28
14th Ave. SE	Sleater Kinney Rd. SE	Golf Club Rd. SE	81	82	80	83	82	Collector	1300	23
14th Ave. SE	Golf Club Rd. SE	College St. SE	80	83	86	82	81	Collector	1300	23
14th Ave. SE	College St. SE	Ruddell Rd. SE	99	99	99	100	65	Residential	1300	34
14th Ave. SE	Ruddell Rd. SE	15th Ave. SE	61	63	66	70	74	Residential	960	14
14th Ave. SE	Alder St. SE	Lebanon St. SE	83	87	87	87	87	Residential	700	34
14th Ave. SE	Lebanon St. SE	Clearbrook Dr. SE	80	82	80	80	82	Residential	810	26
14th Ave. SE	Carpenter Rd. SE	Nobel Firs Ct. SE	80	80	80	82	83	Residential	550	26
14th Ave. SE	Nobel Firs Ct. SE	End of Road	82	82	82	82	85	Residential	1500	27
14th Ct. SE	14th Ave. SE	End of Road	87	88	89	88	89	Residential	680	30

ENTIRE NETWORK (ALPHABETICAL LISTING)

35

SUMMER 2021

Pavement Condition Categories

- PCI 85 – 100 = "Very Good"
- PCI 60 – 84 = "Good"
- PCI 40 – 59 = "Fair"
- PCI 0 – 39 = "Poor"

Street Name	Begin Location	End Location	2021	2020	2019	2018	2017	Func. Class	Length (ft)	RSL
03rd Ave. SE	I-5 Corridor	College St. SE	96	96	97	97	97	Arterial	1280	29
03rd Ave. SE	Trailblazer St. SE	Marvin Rd. SE	76					Residential	1530	23
03rd Ave. SE	Marvin Rd. SE	Peregrine Dr. SE	79					Residential	1270	25
04th Ave. SE	College St. SE	End of Road	82	82	80	83	85	Collector	380	17
05th Ct. SE	Kinwood Rd. SE	End of Road	75	75	78	78	79	Residential	540	23
05th Way SE	Carpenter Rd. SE	Glen Ct. SE	75	75	75	77	80	Residential	1150	23
05th Way SE	Glen Ct. SE	Kinwood Rd. SE	70	71	71	73	76	Residential	1260	20
06th Ave. NE	Sleater Kinney Rd. NE	Enterprise Dr. NE	54	60	62	60	61	Collector	1340	6
06th Ave. NE	Enterprise Dr. NE	College St. NE	50	56	59	60	61	Collector	1220	5
06th Ave. SE	Sleater Kinney Rd. SE	Golf Club Rd. SE	78	80	81	85	85	Collector	1280	23
06th Ave. SE	Golf Club Rd. SE	College St. SE	76	76	81	83	83	Collector	1280	21
06th Ave. SE	Carpenter Rd. SE	End of Road	93	92	94	94	95	Residential	880	33
06th Way SE	Hawks Glen Dr. SE	Hidden Forest Dr. SE	75					Residential	310	23
07th Ave. NE	End of Road	End of Road	58	62	63	63	64	Residential	570	13
07th Ave. SE	Sleater Kinney Rd. SE	Golf Club Rd. SE	60	67	74	76	78	Collector	1400	11
07th Ave. SE	Golf Club Rd. SE	College St. SE	73	76	81	81	82	Collector	1300	13
07th Ave. SE	Bowker St. SE	Lacey St. SE	93	93	95	95	96	Residential	710	33
07th Ave. SE	Lacey St. SE	Ulery St. SE	93	93	95	94	96	Residential	760	33
07th Ave. SE	Ulery St. SE	Carpenter Rd. SE	93	93	95	95	96	Residential	840	33
08th Ave. NE	College St. NE	Livingston St. NE	81	82	82	82	83	Residential	1200	37
08th Ave. SE	Sleater Kinney Rd. SE	End of Road	17	18	19	20	21	Collector	600	0
10th Ave. SE	Golf Club Rd. SE	End of Road	86	86	87	87	87	Residential	265	30
12th Ave. SE	Sleater Kinney Rd. SE	End of Road	75	76	77	77	77	Residential	1200	23
13th Ave. SE	Willow St. SE	Golf Club Rd. SE	82	82	83	87	88	Residential	410	38
13th Ave. SE	Crowe St. SE	College St. SE	80	81	82	85	86	Residential	870	35
13th Ave. SE	Clearbrook Dr. SE	Glen Mary Dr. SE	83	86	86	90	91	Residential	840	30
13th Ct. SE	College St. SE	End of Road	32	33	39	40	30	Residential	280	2
14th Ave. NE	Galaxy Dr. NE	End of Road	71	73	74	75	77	Residential	240	22
14th Ave. SE	Western City Limits	Sleater Kinney Rd. SE	84	85	85	86	87	Collector	1300	28
14th Ave. SE	Sleater Kinney Rd. SE	Golf Club Rd. SE	81	82	80	83	82	Collector	1300	23
14th Ave. SE	Golf Club Rd. SE	College St. SE	80	83	86	82	81	Collector	1300	23
14th Ave. SE	College St. SE	Ruddell Rd. SE	99	99	99	100	65	Residential	1300	34
14th Ave. SE	Ruddell Rd. SE	15th Ave. SE	61	63	66	70	74	Residential	960	14
14th Ave. SE	Alder St. SE	Lebanon St. SE	83	87	87	87	87	Residential	700	34
14th Ave. SE	Lebanon St. SE	Clearbrook Dr. SE	80	82	80	80	82	Residential	810	26
14th Ave. SE	Carpenter Rd. SE	Nobel Firs Ct. SE	80	80	80	82	83	Residential	550	26
14th Ave. SE	Nobel Firs Ct. SE	End of Road	82	82	82	82	85	Residential	1500	27
14th Ct. SE	14th Ave. SE	End of Road	87	88	89	88	89	Residential	680	30

Street Name	Begin Location	End Location	2021	2020	2019	2018	2017	Func. Class	Length (ft)	RSL
14th Way SE	Willow St. SE	Golf Club Rd. SE	90	90	91	89	92	Residential	490	36
14th Way SE	Golf Club Rd. SE	College St. SE	89	89	89	89	89	Residential	1280	35
15th Ave. SE	Golf Club Rd. SE	College St. SE	85	85	85	85	85	Residential	1300	33
15th Ave. SE	Ruddell Rd. SE	End of Road	91	91	91	90	91	Residential	640	32
15th Ave. SE	Ruddell Rd. SE	Gemini St. SE	85	88	90	90	91	Residential	800	42
15th Ave. SE	Homann Dr. SE	Alanna Dr. SE	84	84	84	86	87	Residential	810	32
15th Ave. SE	Nobel Firs Ct. SE	End of Road	85	85	86	84	85	Residential	620	29
15th Ct. SE	15th Ave. SE	End of Road	85	85	86	86	87	Residential	180	29
16th Ave. SE	Sleater Kinney Rd. SE	End of Road	98	99	100	100	64	Residential	680	34
16th Ave. SE	Golf Club Rd. SE	College St. SE	73	74	75	78	81	Residential	1270	23
16th Ave. SE	College St. SE	Judd St. SE	88	88	88	89	91	Residential	1300	35
16th Ave. SE	Sulky Dr. SE	Clearbrook Dr. SE	66	69	70	71	73	Residential	480	18
16th Ave. SE	Homann Dr. SE	Alanna Dr. SE	86	86	86	84	86	Residential	750	34
16th Ct. SE	16th Ave. SE	End of Road	74	74	74	75	77	Residential	210	22
16th Way SE	Judd St. SE	Ruddell Rd. SE	90	90	91	91	91	Residential	120	36
17th Ave. SE	College St. SE	West End of Road	86	88	89	89	91	Residential	590	34
17th Ave. SE	College St. SE	East End of Road	99	99	99	100	54	Residential	970	34
17th Ave. SE	Homann Dr. SE	Alanna Dr. SE	86	86	86	84	86	Residential	690	34
17th Ct. SE	Clearbrook Dr. SE	End of Road	64	65	68	69	70	Residential	150	16
18th Ave. SE	College St. SE	End of Road	92	92	93	93	65	Residential	1100	40
18th Ave. SE	Judd St. SE	Ruddell Rd. SE	90	90	91	89	92	Residential	370	32
18th Ave. SE	Sulky Dr. SE	17th Ct. SE	54	58	61	62	62	Residential	720	11
18th Ave. SE	Homann Dr. SE	Alanna Dr. SE	86	86	86	84	85	Residential	630	34
19th Ave. SE	Golf Club Rd. SE	College St. SE	98	98	100	100	59	Residential	1300	34
19th Ave. SE	Judd St. SE	End of Road	88	88	88	90	91	Residential	630	31
19th Ave. SE	Judd St. SE	Ruddell Rd. SE	90	91	91	91	92	Residential	570	32
19th Ave. SE	Sulky Dr. SE	Hanover Dr. SE	65	67	68	67	70	Residential	1100	17
19th Ct. SE	19th Ave. SE	End of Road	61	64	66	66	67	Residential	370	15
20th Ave. SE	Judd St. SE	End of Road	87	90	90	90	91	Residential	630	34
20th Ave. SE	Sycamore Dr. SE	Sulky Dr. SE	57	59	65	69	70	Residential	1000	12
20th Ave. SE	Sulky Dr. SE	Hanover Dr. SE	60	61	62	61	62	Residential	740	14
21st Ave. SE	West Lake Dr. SE	Sleater Kinney Rd. SE	75	77	78	89	84	Residential	830	26
21st Ave. SE	Sleater Kinney Rd. SE	Golf Club Rd. SE	91	91	91	93	58	Collector	1280	29
21st Ave. SE	Judd St. SE	End of Road	87	87	89	87	89	Residential	620	34
21st Ave. SE	Judd St. SE	Ruddell Rd. SE	82	87	87	87	89	Residential	1070	35
21st Ct. SE	Golf Club Rd. SE	End of Road	62	65	67	69	72	Residential	520	14
22nd Ave. SE	Golf Club Rd. SE	College St. SE	100	100	87	87	88	Collector	1270	24
22nd Ave. SE	College St. SE	Judd St. SE	89	89	87	87	85	Collector	1280	28

Street Name	Begin Location	End Location	2021	2020	2019	2018	2017	Func. Class	Length (ft)	RSL
22nd Ave. SE	Judd St. SE	Ruddell Rd. SE	84	86	86	89	89	Collector	1260	25
22nd Ave. SE	Ruddell Rd. SE	Larch St. SE	82	83	84	84	85	Collector	1010	24
22nd Ave. SE	Larch St. SE	Lilac St. SE	84	83	84	83	82	Collector	1130	25
22nd Ave. SE	Agate Ct. SE	Diamond Lp. SE	71	78	80	81	81	Residential	770	20
22nd Ct. SE	22nd Ave. SE	End of Road	77	80	80	79	80	Residential	290	24
23rd Ave. SE	Golf Club Rd. SE	College St. SE	76	77	78	84	86	Residential	1270	29
23rd Ave. SE	College St. SE	Judd St. SE	96	97	96	99	100	Residential	1280	34
23rd Ave. SE	Judd St. SE	Brentwood Pl. SE	97	97	97	99	100	Residential	460	34
23rd Ave. SE	Brentwood Pl. SE	25th Ave. SE	97	97	97	99	100	Residential	1150	34
24th Ave. SE	Golf Club Rd. SE	College St. SE	66	65	66	73	75	Residential	1270	17
24th Ave. SE	College St. SE	Judd St. SE	95	95	95	99	100	Residential	1280	34
24th Ave. SE	Brentwood Pl. SE	23rd Ave. SE	89	90	91	91	92	Residential	720	32
24th Ave. SE	23rd Ave. SE	Ruddell Rd. SE	86	86	87	89	90	Residential	370	30
25th Ave. SE	College St. SE	Judd St. SE	95	95	95	99	100	Residential	1280	34
25th Ave. SE	Judd St. SE	Brentwood Pl. SE	89	90	90	90	90	Residential	470	35
25th Ave. SE	Brentwood Pl. SE	25th Ct. SE	90	91	91	91	91	Residential	1090	36
25th Ave. SE	Ruddell Rd. SE	Angela St. SE	75	77	80	82	83	Collector	740	20
25th Ave. SE	Angela St. SE	Lilac St. SE	60	68	67	73	76	Collector	870	12
25th Ave. SE	Lilac St. SE	End of Road	100	100	34	51	54	Residential	480	34
25th Ct. SE	25th Ave. SE	End of Road	74	75	75	77	78	Residential	440	22
25th Lp. SE	25th Ave. SE	25th Ave. SE	100	100	83	83	85	Residential	1640	34
26th Ave. SE	Golf Club Rd. SE	College St. SE	83	85	85	86	87	Residential	1420	39
26th Ave. SE	College St. SE	Judd St. SE	97	97	97	99	100	Residential	1300	34
26th Ave. SE	Judd St. SE	Brentwood Dr. SE	96	96	97	98	100	Residential	1270	34
26th Ct. SE	Carpenter Rd. SE	End of Road	86	86	86	86	87	Residential	450	30
26th Lp. SE	26th Ave. SE	26th Ave. SE	85	86	87	85	86	Residential	1150	33
27th Ave. SE	Sunset Dr. SE	Brentwood Dr. SE	97	97	97	99	100	Residential	850	34
27th Ave. SE	Brentwood Dr. SE	Ruddell Rd. SE	97	97	97	98	100	Residential	550	34
27th Ct. SE	College St. SE	End of Road	85	86	86	84	85	Residential	530	42
27th Ct. SE	Judd St. SE	End of Road	84	84	84	78	80	Residential	270	29
28th Ave. SE	College St. SE	Impala Dr. SE	80	80	80	76	77	Residential	1190	26
28th Ave. SE	Sunset Dr. SE	Brentwood Dr. SE	97	97	97	99	100	Residential	920	34
28th Ct. NE	Hogum Bay Rd. NE	End of Road	87	88	86	87	87	Residential	1160	30
29th Ave. NE	Marvin Rd. NE	End of Road	82	82	82	76	76	Residential	1110	27
29th Ave. SE	Lakeview Dr. SE	College St. SE	74	65	66	67	69	Residential	1220	26
29th Ct. SE	29th Ave. SE	End of Road	72	61	63	69	71	Residential	210	21
29th Ct. SE	Ruddell Rd. SE	End of Road	84	85	87	87	90	Residential	350	29
30th Ave. NE	Hogum Bay Rd. NE	End of Road	46	54	56	64	64	Residential	900	8

Street Name	Begin Location	End Location	2021	2020	2019	2018	2017	Func. Class	Length (ft)	RSL
30th Ave. SE	Lakeview Dr. SE	29th Ave. SE	68	59	59	63	64	Residential	980	19
30th Ave. SE	Ruddell Rd. SE	End of Road	63	64	67	63	65	Residential	740	16
30th Ave. SE	Hicks Lake Rd. SE	End of Road	46	47	46	48	52	Residential	620	8
30th Ct. SE	Impala Dr. SE	End of Road	81	82	83	82	83	Residential	450	36
31st Ave. NE	Hogum Bay Rd. NE	Hanna Ct. NE	42	33	34	39	41	Collector	1320	3
31st Ave. NE	Hanna Ct. NE	Williamette Dr. NE	77	82	84	83	83	Collector	1740	14
31st Ave. NE	Williamette Dr. NE	Deni Dr. NE	78	77	79	85	85	Collector	1770	15
31st Ave. NE	Deni Dr. NE	Meridian Rd. NE	82	86	87	91	93	Collector	1820	16
31st Ave. NE	Marvin Rd. NE	Hogum Bay Rd. NE	100	100	100			Collector	3300	24
31st Ave. NE	Gateway Blvd. NE	Marvin Rd. NE	100					Collector	3080	24
31st Ave. SE	College St. SE	Impala Dr. SE	77	80	81	85	85	Residential	990	31
31st Ct. SE	31st Ave. SE	End of Road	80	81	83	84	85	Residential	170	35
32nd Ave. NE	Bonanza Dr. NE	East End of Eagle Ct. Plat	77	80	81	87	89	Residential	965	24
32nd Ave. NE	Marvin Rd. NE	East End of Eagle Ct. Plat	75	77	77	81	82	Residential	1430	23
32nd Ave. SE	Impala Dr. SE	Stikes Dr. SE	93	93	91	91	92	Residential	290	37
32nd Ave. SE	Carpenter Rd. SE	Long Lake Dr. SE	85	86	86	86	89	Residential	1000	29
32nd Ct. SE	Impala Dr. SE	End of Road	83	83	84	86	87	Residential	130	40
32nd Ct. SE	Ruddell Rd. SE	West End of Road	61	62	64	63	65	Residential	450	15
32nd Ct. SE	Ruddell Rd. SE	East End of Road	72	73	73	74	76	Residential	600	21
33rd Ave. NE	Bali St. NE	Mia St. NE	85	87	88	91	92	Residential	975	36
33rd Ave. SE	Ida Jane Way SE	Stanfield Rd. SE	84	85	85	85	87	Residential	1280	32
33rd Ave. SE	Stanfield Rd. SE	Carpenter Rd. SE	68	70	73	71	72	Residential	1300	19
33rd Ct. SE	Impala Dr. SE	West End of Road	83	83	84	84	85	Residential	130	40
33rd Ct. SE	Impala Dr. SE	East End of Road	78	78	78	86	87	Residential	180	32
33rd Ct. SE	Stikes Dr. SE	West End of Road	100	100	100	71	71	Residential	320	34
33rd Ct. SE	Stikes Dr. SE	East End of Road	100	100	100	64	64	Residential	310	34
33rd Ct. SE	Ruddell Lp. SE	End of Road	83	83	83	84	86	Residential	1300	28
33rd Lp. SE	33rd Ave. SE	33rd Ave. SE	60	62	65	65	66	Residential	1200	14
33rd Way NE	Bali St. NE	Marvin Rd. NE	89	89	91	91	92	Residential	1175	31
34th Ave. NE	Bali St. NE	Kona St. NE	89	89	91	92	93	Residential	600	31
34th Ave. SE	Stikes Dr. SE	Ruddell Lp. SE	67	70	70	71	71	Residential	1500	18
34th Ave. SE	Ida Jane Way SE	Stanfield Rd. SE	72	73	83	84	85	Residential	1080	26
34th Ave. SE	Stanfield Rd. SE	East End of Road	88	88	88	88	88	Residential	230	31
34th Ct. SE	Impala Dr. SE	West End of Road	84	85	86	82	83	Residential	130	32
34th Ct. SE	Impala Dr. SE	East End of Road	83	85	86	84	85	Residential	180	40
35th Ave. SE	"Lakeview Estates" HOA	35th Ct. SE	66	70	69	69	71	Residential	780	19
35th Ave. SE	Ida Jane Way SE	Stanfield Rd. SE	87	89	91	92	93	Residential	1150	38
35th Ave. SE	Meadow Lake St. SE	"Lakeview Estates" HOA	93	93	93	93	95	Residential	330	33

Street Name	Begin Location	End Location	2021	2020	2019	2018	2017	Func. Class	Length (ft)	RSL
35th Ct. SE	35th Ave. SE	End of Road	56	57	59	62	64	Residential	270	13
36th Ave. SE	Ida Jane Way SE	End of Road	90	91	91	92	93	Residential	600	36
36th Ave. SE	Ida Jane Way SE	Stanfield Rd. SE	90	91	91	92	93	Residential	1280	36
36th Ct. SE	Lakecrest Dr. SE	West End of Road	44	45	47	55	58	Residential	160	7
36th Ct. SE	Lakecrest Dr. SE	East End of Road	61	62	62	60	60	Residential	210	16
36th Ct. SE	Banbury Pl. SE	End of Road	87	87	87	86	87	Residential	430	30
37th Ave. SE	Western City Limits	Ingleside Dr. SE	76	77	78	75	75	Arterial	1280	17
37th Ave. SE	Ingleside Dr. SE	College St. SE	82	83	83	85	86	Arterial	1300	20
37th Ave. SE	Stikes Dr. SE	End of Road	85	85	77	78	81	Residential	1570	29
37th Ave. SE	Ruddell Rd. SE	Apollo St. SE	74	74	75	75	77	Residential	870	29
37th Ave. SE	Apollo St. SE	End of Road	82	82	82	86	88	Residential	900	31
37th Ave. SE	Stanfield Rd. SE	Carpenter Rd. SE	91	92	92	93	93	Residential	1300	33
37th Ct. SE	Ruddell Rd. SE	End of Road	53	56	58	59	62	Residential	270	11
37th Ct. SE	Arbor Dr. SE	End of Road	71	73	76	79	80	Residential	160	20
38th Ave. SE	Stanfield Rd. SE	End of Road	91	92	93	93	93	Residential	1570	33
38th Ct. SE	Ruddell Rd. SE	End of Road	52	54	56	64	66	Residential	290	10
38th Ct. SE	Arbor Dr. SE	West End of Road	71	74	78	78	79	Residential	180	20
38th Ct. SE	Arbor Dr. SE	East End of Road	77	80	80	80	81	Residential	210	24
38th Dr. SE	Stanfield Rd. SE	38th Lp. SE	75	76	78	77	78	Residential	620	23
38th Dr. SE	38th Lp. SE	Carpenter Rd. SE	72	74	74	74	74	Residential	1000	21
38th Dr. SE	Carpenter Rd. SE	39th Ave. SE	79	80	80	80	81	Residential	870	25
38th Lp. SE	38th Dr. SE	38th Dr. SE	72	74	76	75	76	Residential	1090	21
38th Way NE	Marvin Rd. NE	End of Road	89	89	91	92	92	Residential	520	31
39th Ave. SE	College St. SE	Stikes Dr. SE	78	79	77	77	71	Residential	770	25
39th Ave. SE	Stikes Dr. SE	Stikes Dr. SE	75	77	77	77	73	Residential	940	23
39th Ave. SE	Mullen Rd. SE	Koala St. SE	80	80	79	80	81	Residential	520	26
39th Ave. SE	39th Ave. SE	Ruddell Rd. SE	80	80	80	80	81	Residential	1200	26
39th Ave. SE	Ruddell Rd. SE	Apollo St. SE	73	73	77	78	72	Residential	810	22
39th Ave. SE	Arbor Dr. SE	End of Road	81	81	83	83	84	Residential	890	27
39th Ct. SE	39th Ave. SE	End of Road	80	79	79	81	77	Residential	130	26
39th Ct. SE	Arbor Dr. SE	End of Road	79	80	80	82	83	Residential	120	25
39th Ct. SE	Carpenter Rd. SE	End of Road	86	86	87	87	87	Residential	570	30
40th Ct. SE	Ruddell Rd. SE	End of Road	80	79	79	79	79	Residential	500	26
41st Ave. NE	Whidbey Rd. NE	Meriwood Dr. NE	83	83	88	89	89	Arterial	1340	20
41st Ave. NE	Vashon Dr. NE	Whidbey Rd. NE	83	83	85	89	89	Arterial	1020	20
41st Ave. NE	Edgewater Blvd. NE	Vashon Dr. NE	81	81	85	88	90	Arterial	2170	20
41st Ave. NE	Marvin Rd. NE	Edgewater Blvd. NE	79	81	83	83	87	Arterial	770	19
41st Ave. SE	Stikes Dr. SE	Quail Dr. SE	83	84	84	84	85	Residential	690	28

Street Name	Begin Location	End Location	2021	2020	2019	2018	2017	Func. Class	Length (ft)	RSL
41st Ave. SE	City Limits	Carpenter Rd. SE	87	85	87	87	88	Residential	1380	34
41st Ave. SE	Carpenter Rd. SE	Arbor Dr. SE	87	88	89	91	93	Residential	1030	38
41st Ave. SE	Galena St. SE	College St. SE	89	89	89	89	90	Residential	180	32
43rd Ave. SE	Quail Dr. SE	Park Place Lp. SE	88	88	88	89	89	Residential	240	31
43rd Ave. SE	Carpenter Rd. SE	Juniper Ct. SE	75	75	75	77	79	Residential	850	23
43rd Ct. SE	Park Place Lp. SE	End of Road	84	84	85	85	87	Residential	490	29
44th Ct. SE	Greenbriar St. SE	West End of Road	82	83	83	83	83	Residential	670	27
44th Ct. SE	Greenbriar St. SE	East End of Road	87	87	86	88	88	Residential	450	30
45th Ave. SE	Western City Limits	Seville Dr. SE	85	86	86	85	87	Collector	970	18
45th Ave. SE	Seville Dr. SE	College St. SE	80	82	83	82	82	Collector	1360	16
45th Ave. SE	College St. SE	Stikes Dr. SE	85	83	84	86	86	Collector	920	26
45th Ave. SE	Stikes Dr. SE	Parkside Dr. SE	85	83	84	84	86	Collector	820	26
45th Ave. SE	Parkside Dr. SE	Greenbriar St. SE	85	82	82	83	85	Collector	1010	26
45th Ave. SE	Greenbriar St. SE	Ruddell Rd. SE	85	81	83	84	86	Collector	860	26
45th Ave. SE	Carpenter Rd. SE	End of Road	100	52	54	60	63	Residential	220	34
46th Ave. NE	Hilton Rd. NE	Meridian Rd. NE	86	86	86	87	87	Residential	2370	37
46th Ave. SE	Timothy St. SE	Colleen Ct. SE	91	92	92	92	94	Residential	300	33
47th Ave. SE	Seville Dr. SE	Stonegate St. SE	87	88	90	88	91	Residential	480	30
47th Ave. SE	Stikes Dr. SE	Parkside Dr. SE	83	84	84	84	85	Residential	780	28
47th Ave. SE	Rochelle St. SE	Colleen Ct. SE	91	92	92	93	95	Residential	525	33
48th Ave. SE	Rosemont Ct. SE	Crosswaters St. SE	87	88	87	86	87	Residential	790	30
48th Ave. SE	Crosswaters St. SE	End of Road	87	88	87	87	87	Residential	810	30
48th Lp. SE	48th Ave. SE	48th Ave. SE	87	88	87	87	88	Residential	990	30
49th Ave. SE	Boardwalk St. SE	Parkside Dr. SE	98	99	100	100	100	Residential	930	34
50th Ave. SE	College St. SE	Boardwalk St. SE	84	86	86	86	87	Residential	860	29
50th Ave. SE	Ruddell Rd. SE	End of Road	72	75	77	81	75	Residential	1220	21
50th Ave. SE	Parkside Dr. SE	End of Summerwalk Develop	100					Residential	830	34
50th Ct. SE	50th Ave. SE	End of Road	82	82	82	82	83	Residential	540	27
50th Lp. SE	50th Ave. SE	50th Ave. SE	100					Residential	780	34
51st Way SE	Boardwalk St. SE	Andrew St. SE	98	98	96	96	97	Residential	420	34
52nd Way SE	Boardwalk St. SE	Andrew St. SE	98	98	96	96	97	Residential	415	34
53rd Ave. SE	College St. SE	Boardwalk St. SE	85	86	87	87	89	Collector	980	18
53rd Ave. SE	Lakehills St. SE	End of Road	84	78	78	80	81	Residential	190	29
53rd Ave. SE	Lakehills St. SE	End of Road	84	78	78	80	81	Residential	190	29
53rd Ave. SE	Boardwalk St. SE	Parkside Dr. SE	88	89	89	89	89	Collector	455	20
54th Ave. SE	Mt. Tahoma Dr. SE	Ruddell Rd. SE	90	90	88	89	87	Residential	1420	36
54th Ave. SE	Ruddell Rd. SE	Thornbury Dr. SE	81	84	86	86	87	Collector	980	18
54th Ave. SE	Thornbury Dr. SE	Stockton St. SE	75	77	79	79	80	Residential	1220	23

Street Name	Begin Location	End Location	2021	2020	2019	2018	2017	Func. Class	Length (ft)	RSL
54th Ave. SE	Boardwalk St. SE	Summerwalk St. SE	83	83	84	84	86	Residential	470	34
54th Ct. SE	Emerald St. SE	End of Road	84	84	74	74	75	Residential	310	29
54th Way SE	Topaz St. SE	Emerald St. SE	76	77	66	68	68	Residential	730	24
55th Ave. SE	Boardwalk St. SE	Summerwalk St. SE	87	87	88	88	89	Residential	510	30
55th Ct. SE	Emerald St. SE	End of Road	77	78	73	73	74	Residential	260	24
55th Way SE	Topaz St. SE	Emerald St. SE	78	79	74	74	76	Residential	740	25
56th Ave. NE	Waldon Dr. NE	Western City Limits	100	100	100			Residential	2270	34
56th Ave. SE	Mt. Baker St. SE	Ruddell Rd. SE	89	83	85	85	85	Residential	1140	31
56th Ave. SE	Boardwalk St. SE	Parkside Dr. SE	85	85	86	86	86	Residential	735	37
56th Lp. SE	56th Ave. SE	56th Ave. SE	85	85	86	86	87	Residential	800	37
57th Ave. SE	Mt. Baker St. SE	Mt. Adams St. SE	88	83	85	85	85	Residential	1090	31
57th Ave. SE	Emerald St. SE	Thornbury Dr. SE	82	82	82	81	83	Residential	470	27
57th Ave. SE	Thornbury Dr. SE	Stockton St. SE	89	83	83	83	81	Residential	1280	31
57th Ave. SE	Stockton St. SE	Vincent Ct. SE	85	79	81	81	84	Residential	810	29
57th Ave. SE	Vincent Ct. SE	Rumac St. SE	89	83	83	85	87	Residential	530	31
57th Ct. SE	Stockton St. SE	End of Road	87	81	85	85	87	Residential	370	30
57th Ct. SE	Rumac St. SE	End of Road	89	83	83	85	87	Residential	400	31
57th Lp. SE	57th Way SE	57th Way SE	87	87	87	88	89	Residential	545	30
57th Pl. SE	End of Road	Stockton St. SE	90					Residential	110	32
57th Way SE	Parkside Dr. SE	Mt. Baker St. SE	83	83	84	84	85	Residential	1030	28
58th Ave. SE	Opal Ct. SE	Thornbury Dr. SE	76	77	77	79	80	Residential	1060	24
58th Ave. SE	57th Ave. SE	Stockton St. SE	86	80	82	82	84	Residential	1180	30
58th Ct. SE	57th Ave. SE	End of Road	89	83	85	85	87	Residential	460	31
59th Lp. SE	Stockton St. SE	Stockton St. SE	86	80	81	80	80	Residential	1270	30
60th Ave. SE	Stockton St. SE	Compton Blvd. SE	89	84	84	82	84	Residential	1090	32
60th Ct. SE	Thornbury Dr. SE	End of Road	88	82	82	83	84	Residential	420	31
60th Lp. SE	Stockton St. SE	Stockton St. SE	88	82	81	82	82	Residential	1270	31
61st Ave. SE	Thornbury Pl. SE	61st Lp. SE	89	84	85	84	86	Residential	1140	32
61st Ave. SE	61st Lp. SE	Stockton St. SE	88	82	82	84	86	Residential	560	31
61st Lp. SE	61st Ave. SE	Stockton St. SE	89	84	84	84	86	Residential	740	32
62nd Ave. SE	Sugar Maple St. SE	Rainier Rd. SE	83					Residential	1580	28
64th Ave. SE	Sugar Maple St. SE	Rainier Rd. SE	83					Residential	1360	28
66th Ave. SE	Rainier Rd. SE	Sarazen St. SE	80	80	81	81	83	Collector	910	16
66th Ave. SE	Ruddell Rd. SE	Balustrade Blvd. SE	84	84	85	86	87	Residential	1200	35
66th Ave. SE	Sarazen St. SE	Bailey St. SE	81	82	83	84	84	Collector	1480	16
66th Ave. SE	Bailey St. SE	Ruddell Rd. SE	100	72	71	76	71	Collector	1520	30
66th Way SE	Bailey St. SE	End of Road	83	83	84	84	85	Residential	650	34
67th Ave. SE	Western City Limits	Rainier Rd. SE	76	75	76	76	77	Collector	1210	14

Street Name	Begin Location	End Location	2021	2020	2019	2018	2017	Func. Class	Length (ft)	RSL
70th Ave. SE	Radius Lp. SE	Bailey St. SE	87	87	87	88	88	Residential	1150	30
70th Way SE	Rainier Rd. SE	Radius Lp. SE	82	82	85	85	85	Residential	450	33
70th Way SE	Bailey St. SE	Radius Lp. SE	87	87	87	88	88	Residential	790	30
71st Ave. SE	Compass St. SE	Bailey St. SE	85	85	85	86	88	Residential	1370	29
Abbey Way SE	College St. SE	Baran Dr. SE	87	88	88	88	88	Collector	460	19
Abigail Ct. NE	Campus Park Dr. NE	End of Road	91	91	93	95	96	Residential	335	32
Abigail Dr. NE	Campus Park Dr. NE	Campus Highlands Dr. NE	91	92	92	95	96	Residential	1100	32
Adonis Ave. NE	Hercules Dr. NE	Juno St. NE	95	95	96	96	98	Residential	440	34
Adonis Ct. NE	Juno St. NE	End of Road	95	95	96	96	97	Residential	470	34
Afflerbaugh Dr. SE	Mullen Rd. SE	City Limits	77	78	80	79	81	Residential	1020	24
Agate Ct. SE	22nd Ave. SE	End of Road	74	77	80	80	80	Residential	240	22
Alabaster St. SE	Sandstone St. SE	Kapalea Way SE	89	89	89	90	90	Residential	450	32
Alanna Dr. SE	Lacey Elementary School	Carpenter Rd. SE	84	86	92	93	94	Residential	1380	35
Aldea Ct. SE	5th Way SE	End of Road	79	79	81	82	82	Residential	580	25
Alder St. SE	Sycamore Dr. SE	14th Ave. SE	85	86	86	88	89	Residential	1610	42
Alder St. SE	14th Ave. SE	Lacey Blvd. SE	85	86	86	86	87	Residential	520	42
Alexander Dr. NE	Mercedes Dr. NE	Mercedes Dr. NE	76	78	79	81	83	Residential	1040	23
Alhadeff St. SE	Pacific Ave. SE	End of public street (sign)	82	82	83	83	85	Residential	400	27
Alpha St. SE	Chambers Lake Dr. SE	21st Ave. SE	83	84	84	85	85	Residential	1250	39
Amelia Ct. NE	End of Road	End of Road	92	92	93	95	95	Residential	950	33
Anderson Ct. NE	Meriwood Dr. NE	End of Road	89	90	91	95	97	Residential	1550	40
Andress St. NE	Spencer Ave. NE	Hayworth Ave. NE	91	91	92	93	92	Residential	500	32
Andrew St. SE	52nd Way SE	49th Ave. SE	97	98	97	98	99	Residential	720	34
Angela St. SE	25th Lp. SE	25th Ave. SE	81	83	83	79	80	Residential	460	30
Angela St. SE	25th Ave. SE	22nd Ave. SE	87	87	86	86	87	Residential	990	34
Anna St. NE	Finchley Ave. NE	Oleander Ave. NE	100					Residential	1020	34
Apollo St. SE	39th Ave. SE	End of Road	73	74	77	83	76	Residential	430	22
Apollo St. SE	39th Ave. SE	37th Ave. SE	75	76	80	76	73	Residential	980	23
Arbor Ct. SE	43rd Ave. SE	End of Road	55	58	65	67	70	Residential	200	12
Arbor Dr. SE	Juniper Ct. SE	41st Ave. SE	58	58	62	63	66	Residential	560	13
Arbor Dr. SE	41st Ave. SE	39th Ct. SE	67	67	74	73	75	Residential	670	18
Arbor Dr. SE	39th Ct. SE	37th Ct. SE	85	86	84	82	83	Residential	720	29
Arbor Dr. SE	37th Ct. SE	End of Road	79	80	78	78	79	Residential	890	25
Arcarro Ct. SE	Ruddell Rd. SE	End of Road	85	85	86	87	89	Residential	874	29
Astaire St. NE	Spencer Ave. NE	Hayworth Ave. NE	91	91	91	93	93	Residential	470	32
Atlas Ave. NE	Hercules Dr. NE	Willamette Dr. NE	95	95	95	96	98	Residential	690	34
Aurora St. NE	Deni Dr. NE	End of Road	93	93	93	95	97	Residential	560	33
Avonlea Dr. SE	45th Ave. SE	Kapalea Way SE	87	88	88	88	88	Residential	1140	30

Street Name	Begin Location	End Location	2021	2020	2019	2018	2017	Func. Class	Length (ft)	RSL
Axis St. SE	Radius Lp. SE	Balustrade Blvd. SE	85	85	84	87	88	Residential	1600	29
Axis St. SE	Balustrade Blvd. SE	66th Ave. SE	85	85	86	87	89	Residential	660	29
Bacall St. NE	Spencer Ave. NE	38th Way NE	91	91	91	93	91	Residential	625	32
Bailey St. SE	Radius Lp. SE	Balustrade Blvd. SE	85	85	85	88	88	Residential	1380	29
Bailey St. SE	Balustrade Blvd. SE	66th Ave. SE	85	85	86	89	89	Residential	810	29
Bainbridge Ct. NE	Bainbridge Lp. NE	End of Road	87	85	86	86	86	Residential	650	30
Bainbridge Lp. NE	Jubilee Rd. NE	Jubilee Rd. NE	83	85	85	84	88	Residential	730	28
Bainbridge Lp. NE	Jubilee Rd. NE	Whidbey Rd. NE	86	87	87	88	88	Residential	880	30
Bainbridge Lp. NE	Whidbey Rd. NE	Whidbey Rd. NE	87	89	89	88	88	Residential	1160	30
Bainbridge Lp. NE	Whidbey Rd. NE	Jubilee Rd. NE	87	89	89	88	88	Residential	830	30
Balata Ct. NE	Campus Dr. NE	End of Road	93	93	92	95	96	Residential	260	33
Baldwin St. SE	Compton Blvd. SE	Steamer Dr. SE	85	85	87	87	88	Residential	210	29
Bali St. NE	33rd Ave. NE	34th Ave. NE	89	91	91	92	93	Residential	575	31
Balustrade Blvd. SE	Rainier Rd. SE	Radius Lp. SE	82	82	85	83	85	Collector	720	17
Balustrade Blvd. SE	Radius Lp. SE	Radius Lp. SE	78	78	78	85	87	Collector	2320	16
Balustrade Blvd. SE	Radius Lp. SE	66th Ave. SE	84	84	83	85	86	Collector	2030	18
Balustrade Blvd. SE	66th Ave. SE	Yelm Hwy. SE	78	78	83	87	88	Collector	1660	16
Banbury Pl. SE	37th Ave. SE	36th Ct. SE	87	87	87	86	87	Residential	290	30
Barklay Rd. NE	Vancouver Dr. NE	Lewis Dr. NE	90	90	91	90	91	Residential	560	32
Beam St. SE	Radius Lp. SE	70th Way SE	87	88	88	88	89	Residential	280	30
Becket St. NE	Campus Glen Dr. NE	Fortman Dr. NE	89	89	89	90	91	Residential	570	31
Beemer Ct. NE	Classic Dr. NE	End of Road	76	80	80	80	80	Residential	280	23
Belair Dr. SE	College St. SE	Catalina Dr. SE	83	86	87	87	89	Residential	430	28
Belair Dr. SE	Catalina Dr. SE	Impala Dr. SE	85	86	87	87	89	Residential	770	33
Beltway Lp. SE	60th Ave. SE	60th Ave. SE	86	80	84	84	86	Residential	1260	30
Bend Ct. NE	Spokane St. NE	End of Road	89	89	89	89	89	Residential	275	31
Bend Dr. NE	Spokane St. NE	Spokane St. NE	88	88	87	88	89	Residential	1240	31
Bentley Ct. NE	Mercedes Dr. NE	End of Road	70	74	74	79	79	Residential	130	20
Beta St. SE	Chambers Lake Dr. SE	21st Ave. SE	85	83	84	86	87	Residential	1190	33
Beth Ct. NE	Deni Dr. NE	End of Road	85	85	86	86	89	Residential	420	29
Birdseye Ave. NE	Gateway Blvd. NE	Fiddleback St. NE	93	95	95	94	93	Collector	1110	22
Birdseye Ave. NE	Fiddleback St. NE	End of Road	95	95	95	96	98	Collector	625	23
Blackberry Ct. SE	47th Ave. SE	End of Road	86	87	89	89	89	Residential	460	30
Blade St. SE	Balustrade Blvd. SE	66th Ave. SE	87	88	88	89	89	Residential	680	30
Blakley Lp. NE	Vashon Dr. NE	Vashon Dr. NE	89	90	91	92	92	Residential	460	31
Blue Finch Ct. SE	39th Ave. SE	End of Road	80	81	81	81	78	Residential	200	26
Blue Jay Ct. SE	Gold Finch Dr. SE	End of Road	73	74	75	74	75	Residential	300	22
Blueberry Ct. SE	47th Ave. SE	South End of Road	88	89	89	89	90	Residential	250	31

Street Name	Begin Location	End Location	2021	2020	2019	2018	2017	Func. Class	Length (ft)	RSL
Blueberry Ct. SE	47th Ave. SE	North End of Road	88	89	89	89	90	Residential	330	31
Boardwalk St. SE	56th Ave. SE	53rd Ave. SE	83	85	86	86	86	Residential	660	34
Boardwalk St. SE	53rd Ave. SE	49th Ave. SE	96	96	96	96	98	Residential	875	34
Bogey Dr. NE	Campus Park Dr. NE	Campus Highlands Dr. NE	95	95	95	98	100	Residential	1420	34
Boone St. SE	14th Ave. SE	End of Road	85	85	85	85	87	Residential	650	36
Boone St. SE	12th Ave. SE	End of Road	65	70	77	80	83	Residential	380	16
Borealis Ct. NE	Willamette Dr. NE	End of Road	86	88	87	83	84	Residential	1020	30
Bowker St. SE	Pacific Ave. SE	7th Ave. SE	84	86	87	89	91	Residential	1810	32
Breeze Dr. SE	Balustrade Blvd. SE	66th Way SE	87	88	88	88	89	Residential	1000	30
Brentwood Dr. SE	Ruddell Rd. SE	Wonderwood Park Entrance	94	94	97	98	100	Residential	750	34
Brentwood Dr. SE	Wonderwood Park Entrance	28th Ave. SE	96	96	97	98	100	Residential	620	34
Brentwood Dr. SE	28th Ave. SE	26th Ave. SE	96	96	97	98	100	Residential	610	34
Brentwood Dr. SE	26th Ave. SE	26th Ave. SE	96	96	97	98	100	Residential	1320	34
Brentwood Pl. SE	Brentwood Dr. SE	23rd Ave. SE	96	96	97	98	100	Residential	790	34
Bretherton Ave. NE	McKinley St. NE	Cashmere Dr. NE	87	89	89	87	89	Residential	340	30
Bristonwood Dr. NE	Campus Highlands Dr. NE	Campus Highlands Dr. NE	93	93	92	95	96	Residential	670	33
Britton Pkwy. NE	Carpenter Rd. NE	Gateway Blvd. NE	78	83	80	85	86	Arterial	4325	18
Britton Pkwy. NE	Gateway Blvd. NE	Marvin Rd. NE	86	87	87	87	87	Arterial	3600	26
Brunswick St. SE	16th Ave. SE	South End of Road	98	99	100	100	77	Residential	300	34
Brunswick St. SE	16th Ave. SE	North End of Road	98	99	100	100	84	Residential	340	34
Budd Ct. NE	Stevens Dr. NE	End of Road	90	90	91	90	91	Residential	280	32
Burlwood St. NE	Birdseye Ave. NE	End of Road	95	95	96	96	98	Residential	680	34
Burton Ray St. NE	15th Ave. NE	End of Road	96	96	97	98	100	Residential	570	34
Caddyshack Dr. NE	Campus Park Dr. NE	Campus Highlands Dr. NE	100	100				Residential	1870	34
Callison Rd. NE	Britton Pkwy. NE	End of Road	88	88	88	88	89	Residential	685	31
Camano Ct. NE	Camano Lp. NE	End of Road	79	83	83	87	87	Residential	370	29
Camano Lp. NE	Camano Lp. NE	Camano Lp. NE	89	89	90	91	91	Residential	2330	31
Camano Lp. NE	Vashon Dr. NE	Camano Lp. NE	89	89	90	91	91	Residential	940	31
Camaro Ct. SE	31st Ave. SE	End of Road	81	83	85	84	85	Residential	260	36
Cameron Dr. NE	Campus Highlands Dr. NE	Windham Ct. NE	84	87	87	87	89	Residential	840	35
Cameron Dr. NE	Windham Ct. NE	Merrill Ct. NE	84	87	87	87	89	Residential	1450	35
Cameron Dr. NE	Merrill Ct. NE	Amelia Ct. NE	87	89	89	89	90	Residential	470	30
Cameron Dr. NE	End of Road	Campus Highlands Dr. NE	93					Residential	1160	33
Campus Dr. NE	Campus Park Dr. NE	Deuce Ct. NE	92	93	93	95	96	Residential	1410	33
Campus Dr. NE	Deuce Ct. NE	Campus Highlands Dr. NE	92	93	93	95	96	Residential	1200	33
Campus Glen Dr. NE	Preston St. NE	Willamette Dr. NE	89	89	89	89	89	Residential	880	31
Campus Glen Dr. NE	Willamette Dr. NE	Lupine St. NE	79	84	84	86	86	Residential	1580	28
Campus Glen Dr. NE	Lupine St. NE	Campus Park Dr. NE	81	86	86	86	86	Residential	1530	31

Street Name	Begin Location	End Location	2021	2020	2019	2018	2017	Func. Class	Length (ft)	RSL
Campus Glen Dr. NE	Preston St. NE	End of Campus Glen Develop	96	96	97	98	100	Residential	700	34
Campus Glen Dr. NE	Hogum Bay Rd. NE	End of Campus Glen Develop	100	100				Residential	1390	34
Campus Green Ct. NE	Campus Green Dr. NE	End of Road	88	88	89	89	88	Residential	190	31
Campus Green Dr. NE	Willamette Dr. NE	Campus Green Ct. NE	87	87	87	85	86	Residential	840	30
Campus Green Dr. NE	Campus Green Ct. NE	Meriwood Dr. NE	87	87	88	88	89	Residential	710	30
Campus Green Lp. NE	Campus Green Dr. NE	Campus Green Dr. NE	88	88	88	88	89	Residential	1050	31
Campus Highlands Dr. NE	Willamette Dr. NE	Cameron Dr. NE	77	77	78	82	82	Residential	1750	26
Campus Highlands Dr. NE	Cameron Dr. NE	Campus Park Dr. NE	93	93	92	94	95	Residential	655	33
Campus Highlands Dr. NE	Campus Park Dr. NE	Shepard Way NE	93	93	93	95	96	Residential	1050	33
Campus Highlands Dr. NE	Shepard Way NE	Bogey Dr. NE	93	93	93	95	96	Residential	1020	33
Campus Highlands Dr. NE	Bogey Dr. NE	46th Ave. NE	93	93	93	95	96	Residential	1220	33
Campus Meadows Lp. NE	Campus Glen Dr. NE	Snowberry St. NE	81	84	85	85	87	Residential	685	31
Campus Meadows Lp. NE	Snowberry St. NE	Lupine St. NE	81	82	85	87	89	Residential	1065	31
Campus Park Dr. NE	Cameron Dr. NE	Campus Glen Dr. NE	84	86	87	87	87	Residential	975	35
Campus Park Dr. NE	Lewis Dr. NE	Meridian Dr. NE	85	88	88	87	87	Residential	750	29
Campus Park Dr. NE	Campus Glen Dr. NE	Lewis Dr. NE	86	88	88	89	89	Residential	1500	30
Campus Park Dr. NE	Jude Ct. NE	Cameron Dr. NE	92	92	93	95	95	Residential	1230	33
Campus Park Dr. NE	Capri Ct. NE	Jude Ct. NE	91	92	92	95	95	Residential	340	32
Campus Park Dr. NE	Campus Highlands Dr. NE	Capri Ct. NE	92	93	95	95	95	Residential	1090	33
Campus Prairie Lp. NE	31st Ave. NE	31st Ave. NE	88	88	88	88	89	Residential	1346	31
Campus Willows Lp. NE	Willamette Dr. NE	Willamette Dr. NE	92	93	95	95	95	Residential	1150	33
Candace Ct. SE	Komachin Lp. SE	End of Road	86	80	80	79	81	Residential	420	30
Candace Ct. SE	Komachin Lp. SE	End of Road	86	80	80	79	81	Residential	420	30
Candlewood Ct. SE	Candlewood Dr. SE	End of Road	87	87	89	87	88	Residential	340	34
Candlewood Dr. SE	Timberline Dr. SE	Clearwater Dr. SE	89	89	87	87	89	Residential	450	36
Canton Ave. NE	Orcas St. NE	Orcas Lp. NE	88	88	89	89	90	Residential	540	31
Capri Ct. NE	Campus Park Dr. NE	End of Road	93	93	91	95	95	Residential	130	33
Capstan Dr. NE	Lanyard Dr. NE	Preston St. NE	90	90	91	90	91	Residential	360	32
Carolina St. SE	66th Ave. SE	Texas Ave. SE	86	87	87	89	89	Residential	540	30
Carpenter Ct. SE	Diamond Lp. SE	End of Road	84	84	82	84	85	Residential	190	29
Carpenter Hills Lp. SE	Carpenter Rd. SE	Carpenter Rd. SE	74	75	71	71	73	Residential	2550	22
Carpenter Rd. NE	City Limits	I-5 Corridor	82	82	75	81	83	Arterial	1360	24
Carpenter Rd. NE	I-5 Corridor	Gravel Ln. NE	78	80	82	84	84	Arterial	1020	22
Carpenter Rd. NE	Gravel Ln. NE	Britton Pkwy. NE	80	82	82	84	84	Arterial	1050	23
Carpenter Rd. SE	Mullen Rd. SE	45th Ave. SE	100	35	35	37	38	Arterial	830	25
Carpenter Rd. SE	45th Ave. SE	41st Ave. SE	100	39	40	41	44	Arterial	1180	25
Carpenter Rd. SE	41st Ave. SE	38th Dr. SE	100	38	39	43	45	Arterial	930	25
Carpenter Rd. SE	38th Dr. SE	37th Ave. SE	100	40	41	41	44	Arterial	550	25

Street Name	Begin Location	End Location	2021	2020	2019	2018	2017	Func. Class	Length (ft)	RSL
Carpenter Rd. SE	37th Ave. SE	32nd Ave. SE	100	34	35	36	38	Arterial	1510	25
Carpenter Rd. SE	Long Lake Park Entrance	26th Ct. SE	100	81	81	77	77	Arterial	1090	25
Carpenter Rd. SE	City Limits	Diamond Rd. SE	63	64	72	74	79	Arterial	1820	12
Carpenter Rd. SE	Diamond Rd. SE	Alanna Dr. SE	74	75	80	80	81	Arterial	910	19
Carpenter Rd. SE	Mills Landing Ct. SE	Carpenter Rd. SE	71	73	74	76	76	Residential	675	20
Carpenter Rd. SE	Pacific Ave. SE	City Limits	87	88	91	92	93	Arterial	680	22
Carpenter Rd. SE	6th Ave. SE	5th Way SE	87	88	91	92	93	Arterial	840	22
Carpenter Rd. SE	5th Way SE	City Limits	89	90	91	92	93	Arterial	1350	23
Carpenter Rd. SE	Alanna Dr. SE	Woodland Trail Crossing	67	68	74	75	77	Arterial	780	13
Carpenter Rd. SE	Woodland Trail Crossing	Pacific Ave. SE	83	83	89	92	93	Arterial	510	25
Cashmere Dr. NE	Dominion Ave. NE	Rushmore Ave. NE	86	88	89	89	89	Residential	1348	30
Cashmere Dr. NE	Rushmore Ave. NE	Columbia Way NE	88	88	89	88	88	Residential	1097	31
Cassius St. NE	Birdseye Ave. NE	End of Road	100					Residential	1990	34
Catalina Dr. SE	Belair Dr. SE	End of Road	83	85	85	85	86	Residential	430	40
Cedar Ct. SE	43rd Ave. SE	End of Road	71	71	71	74	76	Residential	550	20
Cedar Hills Ct. SE	28th Ave. SE	End of Road	71	72	72	75	77	Residential	600	20
Cedarbough Ct. NE	Campus Dr. NE	End of Road	93	93	93	95	96	Residential	190	33
Century Ct. NE	15th Ave. NE	End of Road	70	73	74	66	66	Residential	1020	18
Chambers Lake Dr. SE	Golf Club Rd. SE	End of Road	60	68	69	71	72	Residential	1370	14
Chardonnay Dr. SE	Yelm Hwy. SE	Merlot Ln. SE	85	86	86	86	86	Residential	510	29
Chardonnay Dr. SE	Merlot Ln. SE	Rainier Lp. SE	87	87	88	88	88	Residential	1000	30
Charlotte Ct. SE	36th Ave. SE	End of Road	75	76	78	78	79	Residential	160	23
Cherokee Lp. SE	60th Ave. SE	60th Ave. SE	86	80	81	81	82	Residential	1280	30
Cherokee Lp. SE	60th Ave. SE	60th Ave. SE	86	80	81	81	82	Residential	1280	30
Christa Dr. NE	Sebastian Dr. NE	31st Ave. NE	90	90	91	90	91	Residential	1220	32
Christine Ct. NE	Deni Dr. NE	End of Road	89	89	90	88	91	Residential	200	31
Church St. SE	14th Ave. SE	Lacey Blvd. SE	70	72	77	79	81	Residential	330	20
Citrine Ave. SE	Maricite St. SE	Shale St. SE	89	89	89	91	92	Residential	470	32
Classic Dr. NE	Deni Dr. NE	Mercedes Dr. NE	87	87	88	88	89	Residential	1020	30
Classic Dr. NE	Mercedes Dr. NE	Meridian Rd. NE	71	75	75	77	80	Residential	1300	20
Clearbrook Dr. SE	17th Ct. SE	Yonkers Dr. SE	72	73	73	74	77	Residential	890	18
Clearbrook Dr. SE	Yonkers Dr. SE	Lacey Blvd. SE	88	91	91	91	91	Residential	930	39
Clearbrook Dr. SE	Lacey Blvd. SE	Pacific Ave. SE	77	78	79	80	81	Collector	180	22
Clearwater Ct. SE	Clearwater Dr. SE	End of Road	75	75	77	75	77	Residential	115	26
Clearwater Dr. SE	Timberline Dr. SE	Clearwater Lp. SE	83	85	83	83	84	Residential	640	40
Clearwater Dr. SE	Clearwater Lp. SE	41st Ave. SE	87	87	87	87	88	Residential	1020	34
Clearwater Lp. SE	Clearwater Dr. SE	Clearwater Lp. SE	85	85	86	84	85	Residential	1740	33
Colleen Ct. SE	47th Ave. SE	End of Road	91	92	92	92	95	Residential	330	33

Street Name	Begin Location	End Location	2021	2020	2019	2018	2017	Func. Class	Length (ft)	RSL
Colleen St. SE	47th Ave. SE	Natalee Dr. SE	91	92	92	93	95	Residential	420	33
College St. NE	Martin Way E	Park Center Ave. NE	60	62	64	68	71	Arterial	650	11
College St. NE	Park Center Ave. NE	6th Ave. NE	55	58	59	60	57	Arterial	1230	9
College St. NE	6th Ave. NE	8th Ave. NE	70	74	74	75	78	Arterial	540	15
College St. SE	Yelm Hwy. SE	Corporate Center Dr. SE	100	100	100	79	79	Arterial	1500	29
College St. SE	Corporate Center Dr. SE	50th Ave. SE	100	100	100	82	82	Arterial	700	29
College St. SE	50th Ave. SE	45th Ave. SE	100	100	100	82	82	Arterial	1640	29
College St. SE	45th Ave. SE	39th Ave. SE	100	100	100	76	76	Arterial	1320	29
College St. SE	39th Ave. SE	37th Ave. SE	100	100	100	78	78	Arterial	1210	29
College St. SE	37th Ave. SE	Montclair Dr. SE	76	74	77	77	78	Arterial	1480	17
College St. SE	Montclair Dr. SE	28th Ave. SE	75	75	77	77	80	Arterial	1150	19
College St. SE	28th Ave. SE	25th Ave. SE	74	76	77	78	81	Arterial	1320	19
College St. SE	25th Ave. SE	22nd Ave. SE	100	100	78	78	79	Arterial	830	25
College St. SE	22nd Ave. SE	18th Ave. SE	100	100	78	78	80	Arterial	1110	25
College St. SE	18th Ave. SE	14th Ave. SE	74	75	75	77	78	Arterial	1210	19
College St. SE	14th Ave. SE	Lacey Blvd. SE	77	79	81	83	78	Arterial	760	21
College St. SE	Lacey Blvd. SE	Pacific Ave. SE	79	79	81	81	81	Arterial	560	21
College St. SE	Pacific Ave. SE	Woodland Square Lp. SE	77	79	81	82	82	Arterial	1020	20
College St. SE	Woodland Square Lp. SE	6th Ave. SE	81	81	82	82	82	Arterial	1110	23
College St. SE	6th Ave. SE	I-5 Corridor	81	79	80	80	80	Arterial	1170	23
College St. SE	I-5 Corridor	Martin Way E	79	79	80	80	82	Arterial	520	22
Colorado Ave. SE	Virginia St. SE	Pennsylvania St. SE	86	87	89	88	89	Residential	555	30
Columbia Way NE	Vashon Dr. NE	Mercer Ct. NE	88	88	88	88	88	Residential	550	31
Columbia Way NE	Marvin Rd. NE	Edgewater Blvd. NE	87	89	91	93	93	Collector	920	22
Columbia Way NE	Edgewater Blvd. NE	Cashmere Dr. NE	89	89	91	93	93	Collector	790	24
Columbia Way NE	Cashmere Dr. NE	Vashon Dr. NE	89	89	91	93	93	Collector	900	24
Columbine Ct. SE	57th Ave. SE	End of Road	89	83	85	85	87	Residential	430	31
Commerce Place Dr. NE	Williamette Dr. NE	South End of Road	79	79	79	77	79	Residential	850	25
Commerce Place Dr. NE	Williamette Dr. NE	North End of Road	81	79	80	81	82	Residential	1680	27
Compass St. SE	71st Ave. SE	Balustrade Blvd. SE	83	83	83	85	86	Residential	1160	34
Compass St. SE	Balustrade Blvd. SE	66th Ave. SE	85	85	85	89	89	Residential	680	29
Compton Blvd. SE	Yelm Hwy. SE	Stockton St. SE	77	77	80	79	79	Residential	840	24
Compton Blvd. SE	Stockton St. SE	60th Ave. SE	75	77	76	74	76	Residential	1210	23
Compton Blvd. SE	60th Ave. SE	Compton Lp. SE	79	80	76	77	77	Residential	720	25
Compton Lp. SE	Compton Blvd. SE	Compton Blvd. SE	89	83	83	84	84	Residential	980	31
Cook Ct. NE	Stevens Dr. NE	End of Road	89	89	90	90	91	Residential	370	31
Cora St. SE	Mary Lou St. SE	12th Ave. SE	66	72	77	80	83	Residential	610	16
Corona Ct. NE	Aurora St. NE	End of Road	95	95	95	95	97	Residential	175	34

Street Name	Begin Location	End Location	2021	2020	2019	2018	2017	Func. Class	Length (ft)	RSL
Corona St. NE	Aurora St. NE	Nova St. NE	93	93	93	95	96	Residential	430	33
Corporate Center Ct. SE	Corporate Center Dr. SE	End of Road	78	78	78	80	81	Collector	450	15
Corporate Center Dr. SE	Yelm Hwy. SE	Intelco Lp. SE	95	95	96	96	98	Collector	470	30
Corporate Center Dr. SE	Intelco Lp. SE	Intelco Lp. SE	95	95	96	96	98	Collector	1100	30
Corporate Center Dr. SE	Intelco Lp. SE	College St. SE	95	95	96	96	98	Collector	910	30
Corporate Center Lp. SE	Corporate Center Dr. SE	End of public street	69	71	74	74	75	Collector	325	11
Corvette Ct. NE	Mercedes Dr. NE	End of Road	73	78	77	80	82	Residential	230	22
Cory Ct. SE	61st Ave. SE	End of Road	87	81	82	84	86	Residential	190	30
Craney Ct. SE	Sidney St. SE	West End of Road	83	85	86	86	84	Residential	240	28
Craney Ct. SE	Sidney St. SE	East End of Road	85	85	86	86	86	Residential	410	29
Crestone St. NE	End of Road (alley)	End of Road (alley)	89	89	88	88	88	Residential	256	31
Crimson Ct. SE	Yelm Hwy. SE	End of Road	91	86	85	84	87	Residential	830	33
Crosswaters St. SE	Mullen Rd. SE	48th Ave. SE	83	84	84	84	84	Residential	140	28
Crowe St. SE	Lacey Blvd. SE	End of Road	76	78	78	81	82	Residential	660	30
Crystal Ct. SE	58th Ave. SE	End of Road	76	77	80	82	83	Residential	310	24
Curtis Ct. SE	19th Ave. SE	End of Road	90	90	89	91	92	Residential	300	36
Cypress Dr. NE	Pavilion Way NE	Cypress Lp. NE	88	88	87	87	88	Residential	790	31
Cypress Lp. NE	Cypress Dr. NE	Vashon Dr. NE	88	88	87	89	89	Residential	1230	31
Danials Lp. SE	Compton Blvd. SE	Compton Blvd. SE	88	82	84	84	85	Residential	1120	31
Davis Ct. NE	Jeri Dr. NE	End of Road	89	89	90	90	91	Residential	380	31
Delaware Ave. SE	Virginia St. SE	Balustrade Blvd. SE	87	88	88	86	87	Residential	1115	30
Denali Ave. NE	Fairweather St. NE	Edgewater Blvd. NE	89	89	88	88	88	Residential	443	31
Deni Dr. NE	Classic Dr. NE	31st Ave. NE	87	88	88	90	91	Residential	900	30
Deni Dr. NE	Nova St. NE	Classic Dr. NE	90	90	91	90	91	Residential	800	32
Deni Dr. NE	Willamette Dr. NE	Nova St. NE	93	93	93	95	96	Residential	800	33
Desmond Dr. SE	Martin Way E	End of Road	79	79	79	79	79	Collector	650	15
Detlefsen Pl. SE	24th Ave. SE	End of Road	97	97	97	99	100	Residential	240	34
Deuce Ct. NE	Campus Dr. NE	End of Road	93	93	93	95	96	Residential	200	33
Diamond Ct. SE	Diamond Lp. SE	End of Road	78	80	81	81	82	Residential	320	25
Diamond Lp. SE	22nd Ave. SE	Diamond Rd. SE	72	74	78	80	81	Residential	1250	21
Diamond Lp. SE	Diamond Rd. SE	Diamond Rd. SE	74	78	81	81	81	Residential	1310	22
Diamond Rd. SE	Diamond Lp. SE	Diamond Lp. SE	74	77	78	80	81	Residential	730	22
Diamond Rd. SE	Diamond Lp. SE	Carpenter Rd. SE	81	85	87	87	88	Residential	700	30
Dogwood St. SE	20th Ave. SE	14th Ave. SE	89	89	89	90	89	Residential	1670	31
Dogwood St. SE	14th Ave. SE	End of Road	86	87	89	89	91	Residential	400	34
Dominion Ave. NE	McKinley St. NE	Cashmere Dr. NE	86	89	89	87	89	Residential	290	30
Donegal Ct. SE	Hicks Lake Rd. SE	End of Road	85	85	87	87	87	Residential	530	29
Drake Ct. NE	Vancouver Dr. NE	End of Road	91	91	92	90	91	Residential	140	32

Street Name	Begin Location	End Location	2021	2020	2019	2018	2017	Func. Class	Length (ft)	RSL
Dudley Ct. NE	Shepard Way NE	End of Road	93	93	93	95	96	Residential	280	33
Dudley Dr. NE	Shepard Way NE	Campus Highlands Dr. NE	93	93	92	95	96	Residential	1370	33
Durham St. SE	Helena St. SE	Natalee Dr. SE	91	91	90	90	90	Residential	990	33
Eagle Dr. NE	Bonanza Dr. NE	City Limits	78	81	85	81	83	Residential	630	25
Eagle Lp. NE	Raptor Ave. NE	Raptor Ave. NE	92	92	93	93	95	Residential	1520	33
Earhart St. NE	Campus Park Dr. NE	Amelia Ct. NE	92	93	93	95	95	Residential	460	33
East St. SE	12th Ave. SE	End of Road	73	79	84	87	87	Residential	460	22
Edgewater Blvd. NE	41st Ave. NE	Rushmore Ave. NE	82	84	86	83	84	Residential	1519	33
Edgewater Blvd. NE	Rushmore Ave. NE	Columbia Way NE	86	86	86	85	85	Residential	996	30
Edsel Ct. NE	Mercedes Dr. NE	End of Road	74	78	78	80	80	Residential	110	22
Eld Ct. NE	Vancouver Dr. NE	South End of Road	90	90	91	90	91	Residential	290	32
Eld Ct. NE	Vancouver Dr. NE	North End of Road	88	88	89	90	91	Residential	300	31
Ellsworth Ct. NE	Cameron Dr. NE	End of Road	87	85	85	89	89	Residential	280	30
Elm Ct. SE	Cedar Ct. SE	End of Road	74	74	75	79	81	Residential	210	22
Emerald St. SE	58th Ave. SE	54th Ave. SE	74	75	75	75	75	Residential	1160	22
Emerald St. SE	54th Ave. SE	Lake Hills St. SE	96	96	96	97	98	Residential	950	34
Enterprise Dr. NE	6th Ave. NE	Hornet Dr. NE	85	87	87	89	91	Residential	740	35
Enterprise Dr. NE	Hornet Dr. NE	15th Ave. NE	73	74	79	88	91	Residential	680	21
Essex Pl. NE	Lexington Pl. NE	End of Road	92	92	93	93	93	Residential	150	33
Evie St. SE	Andrew St. SE	49th Ave. SE	99	99	100	100	100	Residential	400	34
Fairhill Dr. NE	31st Ave. NE	White Fir Dr. NE	85	86	87	88	88	Residential	550	29
Fairhill Dr. NE	White Fir Dr. NE	East End of Road	79	86	87	87	88	Residential	650	25
Fairweather St. NE	End of Road (alley)	End of Road (alley)	89	89	88	88	88	Residential	370	31
Fiddleback St. NE	Britton Pkwy. NE	Birdseye Ave. NE	95	95	96	96	98	Residential	730	34
Fiddleback St. NE	Birdseye Ave. NE	Sweetgum Ave. NE	100					Residential	1960	34
Finchley Ave. NE	Cassius St. NE	Gateway Blvd. NE	100					Residential	690	34
Fir Ct. SE	43rd Ave. SE	End of Road	76	76	75	78	79	Residential	200	24
Flute St. SE	Radius Lp. SE	Balustrade Blvd. SE	87	87	87	88	88	Residential	950	30
Flute St. SE	Balustrade Blvd. SE	66th Way SE	85	85	86	86	87	Residential	830	29
Forest Ct. SE	37th Ave. SE	End of Road	86	86	87	87	88	Residential	200	30
Forrestal Pl. NE	Enterprise Dr. NE	End of Road	91	92	92	93	93	Residential	920	32
Fortman Dr. NE	Lanyard Dr. NE	End of Road	90	89	89	90	91	Residential	1020	32
Foxglove Ct. SE	Rumac St. SE	End of Road	85	79	83	83	84	Residential	480	29
Franklin Pl. NE	Forrestal Pl. NE	End of Road	93	93	93	93	93	Residential	140	33
Franz St. SE	Lacey Blvd. SE	Pacific Ave. SE	39	49	55	56	58	Collector	670	4
Freedom Ct. SE	Bicentennial Lp. SE	End of Road	87					Residential	170	30
Freemont St. NE	Traditions Ave. NE	Columbia Way NE	88	88	88	88	88	Residential	1336	31
Fresco Dr. SE	Balustrade Blvd. SE	Breeze St. SE	87	88	88	88	89	Residential	890	30

Street Name	Begin Location	End Location	2021	2020	2019	2018	2017	Func. Class	Length (ft)	RSL
Galaxy Dr. NE	Martin Way E	Quinault Dr. NE	81	81	82	82	81	Collector	1830	16
Galena St. SE	Kapalea Way SE	End of Road	89	89	88	89	89	Residential	650	32
Gateway Blvd. NE	Main St. NE	Britton Pkwy. NE	81	84	85	87	87	Collector	1575	18
Gateway Blvd. NE	Britton Pkwy. NE	Birdseye Ave. NE	92	93	94	95	96	Collector	1090	26
Gateway Blvd. NE	Finchley Ave. NE	31st Ave. NE	100					Collector	1425	24
Gem Ct. SE	58th Ave. SE	End of Road	78	78	79	79	80	Residential	140	25
Gemini St. SE	Ruddell Rd. SE	15th Ave. SE	85	86	88	90	91	Residential	1100	42
Gemini St. SE	15th Ave. SE	Alder St. SE	83	84	86	86	87	Residential	840	39
Georgie Ct. SE	36th Ave. SE	End of Road	65	67	71	73	74	Residential	160	17
Gerald St. SE	Martin Way E	Litt Dr. SE	97	97	99	100	100	Collector	420	24
Gladiator St. NE	31st Ave. NE	Hanna Dr. NE	96	96	98	98	100	Residential	500	34
Glen Alda Ct. SE	5th Way SE	End of Road	72	72	73	74	76	Residential	700	21
Glen Ct. SE	5th Way SE	End of Road	69	73	75	75	76	Residential	230	19
Glen Mary Dr. SE	13th Ave. SE	Alanna Dr. SE	90	90	90	90	91	Residential	1300	32
Gold Finch Ct. SE	38th Dr. SE	End of Road	73	75	76	75	76	Residential	190	22
Gold Finch Dr. SE	38th Dr. SE	38th Dr. SE	69	71	74	74	74	Residential	1690	19
Golf Club Pl. SE	7th Ave. SE	6th Ave. SE	67	69	73	75	75	Collector	480	10
Golf Club Rd. SE	Chambers Lake Dr. SE	22nd Ave. SE	84	85	87	87	88	Residential	1140	41
Golf Club Rd. SE	22nd Ave. SE	19th Ave. SE	84	85	85	87	89	Collector	820	25
Golf Club Rd. SE	19th Ave. SE	16th Ave. SE	83	85	85	85	87	Collector	820	25
Golf Club Rd. SE	16th Ave. SE	14th Ave. SE	76	78	78	82	83	Collector	820	21
Golf Club Rd. SE	14th Ave. SE	Lacey Blvd. SE	43	44	48	49	51	Collector	1170	4
Golf Club Rd. SE	Pacific Ave. SE	7th Ave. SE	75	76	77	81	73	Collector	1140	20
Golf Club Rd. SE	6th Ave. SE	3rd Ave. SE	96	96	97	97	98	Collector	770	24
Gray Ct. NE	Vancouver Dr. NE	End of Road	88	88	89	90	91	Residential	270	31
Green Ct. SE	5th Way SE	End of Road	70	71	73	75	77	Residential	140	20
Greenbriar St. SE	45th Ave. SE	End of Road	87	87	88	88	88	Residential	740	30
Greenlawn St. SE	Brentwood Dr. SE	27th Ave. SE	97	97	97	98	100	Residential	1500	34
Greenview Dr. NE	Cashmere Dr. NE	Columbia Way NE	89	89	89	89	89	Residential	481	31
Hall St. SE	14th Ave. SE	Lacey Blvd. SE	84	84	84	85	88	Residential	1400	32
Hancock Ct. SE	End of Road	Bicentennial Lp. SE	88					Residential	180	31
Hanna Ct. NE	31st Ave. NE	End of Road	90	90	91	88	89	Residential	430	32
Hanna Dr. NE	31st Ave. NE	Gladiator St. NE	96	96	98	98	100	Residential	850	34
Hanna Dr. NE	Gladiator St. NE	Hercules Dr. NE	97	97	99	100	100	Residential	480	34
Hanover Dr. SE	20th Ave. SE	19th Ave. SE	62	63	65	64	65	Residential	1000	15
Hanover Dr. SE	19th Ave. SE	Clearbrook Dr. SE	51	54	55	56	58	Residential	820	10
Harrier St. NE	Eagle Lp. NE	Raptor Ave. NE	92	93	93	93	95	Residential	380	33
Harstene St. NE	Camano Lp. NE	Camano Lp. NE	89	90	89	92	92	Residential	450	31

Street Name	Begin Location	End Location	2021	2020	2019	2018	2017	Func. Class	Length (ft)	RSL
Hawks Glen Dr. SE	Steilacoom Rd. SE	6th Way SE	78					Residential	750	25
Hawks Glen Dr. SE	6th Way SE	Hawks Glen Lp. SE	78					Residential	840	25
Hawks Glen Lp. SE	Hawks Glen Dr. SE	Hawks Glen Dr. SE	77					Residential	1700	24
Hawks Prairie Rd. NE	Western City Limits	Marvin Rd. NE	90	79	81	84	86	Collector	1230	20
Hawks Prairie Rd. NE	Marvin Rd. NE	Hogum Bay Rd. NE	78	79	80	83	85	Collector	3970	15
Hawks Prairie Rd. NE	Hogum Bay Rd. NE	End of Road	85	87	88	91	91	Residential	700	36
Hawksridge Ct. SE	Hawksridge Dr. SE	End of Road	80					Residential	140	26
Hawksridge Dr. SE	Peregrine Dr. SE	Northeast Cul De Sac	84					Residential	980	29
Hawksridge Dr. SE	Northeast Cul De Sac	Peregrine Dr. SE	78					Residential	790	25
Hayworth Ave. NE	Hepburn St. NE	Bacall St. NE	89	91	91	91	91	Residential	1020	31
Helena Ave. SE	Durham St. SE	End of Road	91	91	91	92	93	Residential	900	33
Hemlock Ct. SE	22nd Ave. SE	End of Road	75	76	73	73	74	Residential	200	23
Hepburn St. NE	Hawks Prairie Rd. NE	End of Road	90	91	91	92	92	Residential	1300	32
Hera St. NE	Adonis Ave. NE	Atlas Ave. NE	95	95	96	96	98	Residential	360	34
Hercules Dr. NE	Campus Glen Dr. NE	Atlas Ave. NE	95	95	95	96	98	Collector	530	23
Hercules Dr. NE	Atlas Ave. NE	31st St. NE	96	96	97	98	99	Collector	1260	23
Herron St. NE	Vashon Dr. NE	Waldron Dr. NE	95	95	95	96	98	Residential	975	34
Hicks Lake Rd. SE	Donegal Ct. SE	25th Ave. SE	57	59	59	63	63	Residential	1070	13
Hicks Lake Rd. SE	30th Ave. SE	Donegal Ct. SE	55	57	59	61	66	Residential	940	12
Hidden Forest Dr. SE	End of Road	End of Road	75					Residential	1650	23
Hogum Bay Ext. Rd. NE	Hogum Bay Rd. NE	Landfill Rd. NE (gate)	88	88	88	87	87	Residential	800	31
Hogum Bay Rd. NE	Marvin Rd. NE	Williamette Dr. NE	96	96	99	100	100	Arterial	1420	25
Hogum Bay Rd. NE	Williamette Dr. NE	28th Ct. NE	96	96	99	100	100	Arterial	810	25
Hogum Bay Rd. NE	28th Ct. NE	30th Ave. NE	96	96	99	100	100	Arterial	1250	25
Hogum Bay Rd. NE	30th Ave. NE	31st Ave. NE	94	96	99	100	100	Arterial	830	25
Hogum Bay Rd. NE	31st Ave. NE	Hawks Prairie Rd. NE	77	80	84	86	86	Arterial	2170	18
Hogum Bay Rd. NE	Hawks Prairie Rd. NE	End of Road	82	81	83	84	84	Residential	1800	32
Hoh St. NE	Martin Way E	City Limits	79	79	80	79	80	Collector	950	15
Hoh St. SE	Martin Way E	Litt Dr. SE	94	94	94	94	94	Collector	1090	23
Hoh St. SE	Litt Dr. SE	End of Road	97	98	99	100	100	Collector	680	24
Homann Dr. SE	Lacey Elementary School	15th Ave. SE	49	54	57	57	57	Residential	1010	9
Homann Dr. SE	15th Ave. SE	Pacific Ave. SE	49	56	59	62	62	Residential	1410	9
Honeylocust Ct. NE	End of Road	Gateway Blvd. NE	100					Residential	650	34
Hornet Dr. NE	Forrestal Pl. NE	Enterprise Dr. NE	91	91	92	92	92	Residential	470	32
Hornet Pl. NE	Forrestal Pl. NE	End of Road	91	92	92	92	92	Residential	260	32
Hydra St. NE	Corona St. NE	Deni Dr. NE	93	93	95	95	97	Residential	415	33
Ida Jane Way SE	35th Ave. SE	33rd Ave. SE	81	83	84	86	87	Residential	540	37
Ida Jane Way SE	36th Ave. SE	35th Ave. SE	91	91	91	92	93	Residential	380	33

Street Name	Begin Location	End Location	2021	2020	2019	2018	2017	Func. Class	Length (ft)	RSL
Impala Dr. SE	31st Ave. SE	End of Road	79	80	84	82	84	Residential	1030	34
Impala Dr. SE	31st Ave. SE	28th Ave. SE	80	80	82	80	82	Residential	1100	35
Indiana St. SE	Colorado Ave. SE	Delaware Ave. SE	87	88	88	88	89	Residential	660	30
Ingleside Dr. SE	Kapalea Way SE	End of Road	87	88	89	88	88	Residential	1000	30
Ingleside Dr. SE	Kapalea Way SE	Zermatt St. SE	87	88	87	88	88	Residential	820	30
Ingleside Dr. SE	Zermatt St. SE	37th Ave. SE	87	87	87	87	90	Residential	950	30
Ingleside Lp. SE	Ingleside Dr. SE	Ingleside Dr. SE	87	87	88	88	89	Residential	940	30
Ingleside Way SE	Ingleside Dr. SE	Avonlea Dr. SE	89	90	90	88	88	Residential	250	32
Inlay St. SE	Radius Lp. SE	Balustrade Blvd. SE	85	85	85	85	86	Residential	1660	29
Inlay St. SE	Balustrade Blvd. SE	66th Ave. SE	87	87	88	89	89	Residential	660	30
Intelco Lp. SE	Corporate Center Dr. SE	Roxanna Dr. SE	74	75	77	77	79	Collector	1900	13
Intelco Lp. SE	Roxanna Dr. SE	Corporate Center Dr. SE	73	74	75	77	79	Collector	1300	13
Ipsut Ct. SE	Mt. Tahoma Dr. SE	End of Road	91	91	91	93	87	Residential	530	37
Jacobson Ct. SE	57th Ave. SE	End of Road	89	83	85	84	83	Residential	150	31
Jacobson Ct. SE	57th Ave. SE	End of Road	89	83	85	84	83	Residential	150	31
Jaguar Ct. NE	Alexander Dr. NE	End of Road	74	78	78	78	80	Residential	220	22
James St. SE	57th Ave. SE	Stockton St. SE	89	83	85	86	86	Residential	790	31
Jason Ct. SE	54th Ave. SE	End of Road	91	86	86	86	87	Residential	230	33
Jayden St. NE	Campus Highlands Dr. NE	Cameron Dr. NE	93					Residential	450	33
Jeffrey Ct. SE	Komachin Lp. SE	End of Road	89	84	86	86	87	Residential	380	32
Jeri Dr. NE	Deni Dr. NE	Deni Dr. NE	86	89	90	90	91	Residential	1400	30
Jessica Ct. SE	Komachin Lp. SE	End of Road	91	86	86	85	87	Residential	240	33
Jo Ann Ct. SE	36th Ave. SE	End of Road	73	74	74	74	75	Residential	160	22
Josephine Ct. SE	14th Ave. SE	End of Road	85	89	89	89	90	Residential	540	36
Jubilee Rd. NE	41st Ave. NE	Bainbridge Lp. NE	83	84	85	87	87	Residential	390	28
Judd St. SE	28th Ave. SE	26th Ave. SE	80	80	80	79	81	Residential	1060	26
Judd St. SE	26th Ave. SE	25th Ave. SE	97	97	97	99	100	Residential	500	34
Judd St. SE	24th Ave. SE	22nd Ave. SE	76	78	82	87	87	Residential	570	23
Judd St. SE	22nd Ave. SE	19th Ave. SE	76	79	77	77	79	Residential	860	23
Judd St. SE	19th Ave. SE	Ruddell Rd. SE	76	79	79	79	81	Residential	1020	23
Judd St. SE	25th Ave. SE	24th Ave. SE	97	97	97	98	100	Residential	240	34
Jude Ct. NE	Campus Park Dr. NE	End of Road	93	93	93	95	95	Residential	260	33
Juliann Ct. SE	Komachin Lp. SE	End of Road	86	80	82	82	83	Residential	340	30
Juniper Ct. SE	Arbor Dr. SE	End of Road	68	68	75	77	79	Residential	190	21
Juno Ct. NE	Atlas Ave. NE	End of Road	95	95	96	96	98	Residential	250	34
Juno St. NE	Adonis Ave. NE	Atlas Ave. NE	95	95	96	96	98	Residential	360	34
Kacie Ct. NE	End of Road	Cassius St. NE	100					Residential	590	34
Kapalea Way SE	Ingleside Dr. SE	Nelson Rd. SE	88	89	88	88	90	Residential	700	31

Street Name	Begin Location	End Location	2021	2020	2019	2018	2017	Func. Class	Length (ft)	RSL
Kapalea Way SE	Shale St. SE	Galena St. SE	89	89	89	87	88	Residential	550	32
Kapalea Way SE	Nelson Rd. SE	Shale St. SE	89	89	89	88	90	Residential	560	32
Kathy Ct. SE	36th Ave. SE	End of Road	57	59	65	66	67	Residential	150	13
Keegan St. NE	Webster Dr. NE	Fortman Dr. NE	89	89	89	90	91	Residential	390	32
Kelly Ct. NE	Deni Dr. NE	End of Road	89	89	90	90	91	Residential	370	31
Kendra Ct. SE	James St. SE	End of Road	90	85	85	84	82	Residential	320	32
Ken-Jan Ct. SE	Greenbriar St. SE	End of Road	87	88	88	89	89	Residential	290	30
Kenrick St. SE	50th Ave. SE	49th Ave. SE	99	99	100	100	100	Residential	470	34
Keystone Ave. NE	McKinley St. NE	Cashmere Dr. NE	89	89	89	88	88	Residential	489	31
Koala St. SE	Stikes Woods Dr. SE	Ruddell Rd. SE	81	83	84	86	87	Residential	540	27
Koala St. SE	39th Ave. SE	Stikes Woods Dr. SE	83	85	86	84	85	Residential	1160	28
Kodiak Ave. NE	Freemont St. NE	Edgewater Blvd. NE	88	89	88	88	89	Residential	709	31
Komachin Lp. SE	54th Ave. SE	Tyler Ct. SE	89	83	83	83	84	Residential	830	31
Komachin Lp. SE	54th Ave. SE	Tyler Ct. SE	89	83	83	83	84	Residential	830	31
Komachin Lp. SE	Tyler Ct. SE	Jeffery Ct. SE	90	85	85	85	86	Residential	930	32
Komachin Lp. SE	Tyler Ct. SE	Jeffery Ct. SE	90	85	85	85	86	Residential	930	32
Komachin Lp. SE	Jeffery Ct. SE	Rustin Ct. SE	90	85	85	85	87	Residential	550	32
Komachin Lp. SE	Jeffery Ct. SE	Rustin Ct. SE	90	85	85	85	87	Residential	550	32
Komachin Lp. SE	Rustin Ct. SE	Stockton St. SE	87	81	81	83	84	Residential	570	30
Komachin Lp. SE	Rustin Ct. SE	Stockton St. SE	87	81	81	83	84	Residential	570	30
Kona St. NE	33rd Way NE	34th Ave. NE	89	90	91	92	92	Residential	425	32
Kona St. NE	34th Ave. NE	Hawks Prairie Rd. NE	88	90	91	91	91	Residential	585	31
Lacey Blvd. SE	Sleater Kinney Rd. SE	Golf Club Rd. SE	54	57	58	65	66	Collector	1150	6
Lacey Blvd. SE	Golf Club Rd. SE	College St. SE	79	79	80	80	80	Arterial	1365	21
Lacey Blvd. SE	College St. SE	Ruddell Rd. SE	76	79	80	80	80	Arterial	1340	19
Lacey Blvd. SE	Ruddell Rd. SE	Alder St. SE	79	81	81	82	80	Arterial	990	21
Lacey Blvd. SE	Alder St. SE	Lebanon St. SE	83	83	85	86	84	Arterial	910	24
Lacey Blvd. SE	Lebanon St. SE	Pacific Ave. SE	78	78	81	80	80	Arterial	910	21
Lacey St. SE	Pacific Ave. SE	7th Ave. SE	72	73	74	77	80	Residential	1650	21
Lackland Ct. NE	Lanyard Dr. NE	End of Road	90	90	90	90	91	Residential	200	32
Lake Hills St. SE	54th Ave. SE	Emerald St. SE	82	75	80	80	81	Residential	780	27
Lakecrest St. SE	37th Ave. SE	35th Ct. SE	71	74	73	73	72	Residential	440	23
Lakeside Dr. SE	26th Lp. SE	End of Road	97	97	97	98	99	Residential	150	38
Lakeview Ct. SE	37th Ave. SE	End of Road	81	81	82	79	80	Residential	540	27
Lakeview Dr. SE	30th Ave. SE	29th Ave. SE	84	75	77	81	82	Residential	630	29
Langley Pl. NE	Enterprise Dr. NE	End of Road	91	92	93	93	93	Residential	440	32
Lanier Ct. SE	38th Ave. SE	End of Road	92	92	93	91	93	Residential	585	33
Lanyard Dr. NE	Webster Dr. NE	End of Road	90	89	89	90	91	Residential	2090	32

Street Name	Begin Location	End Location	2021	2020	2019	2018	2017	Func. Class	Length (ft)	RSL
Larch St. SE	25th Ave. SE	22nd Ave. SE	87	87	88	88	89	Residential	990	34
Lebanon St. SE	20th Ave. SE	14th Ave. SE	79	84	84	84	84	Residential	1670	29
Lebanon St. SE	14th Ave. SE	Lacey Blvd. SE	88	88	88	89	89	Residential	720	31
Lebanon St. SE	Lacey Blvd. SE	Pacific Ave. SE	100	100	100			Residential	345	34
Leisure Way SE	Chambers Lake Dr. SE	Gate	87	85	86	88	89	Residential	400	34
Lewis Dr. NE	Vancouver Dr. NE	Campus Park Dr. NE	88	88	89	90	91	Residential	730	31
Lewis Dr. NE	Barklay Rd. NE	Vancouver Dr. NE	89	90	91	90	91	Residential	870	31
Lexington Pl. NE	Enterprise Dr. NE	End of Road	91	91	91	93	93	Residential	520	32
Lilac St. SE	25th Ave. SE	Lacey Elementary School	97	97	97	99	100	Collector	1290	24
Litt Dr. SE	Hoh St. SE	End of Road	97	98	99	100	100	Collector	1300	24
Livingston Ct. NE	Livingston St. NE	End of Road	52	55	56	55	57	Residential	200	10
Livingston St. NE	8th Ave. NE	15th Ave. NE	79	80	80	80	81	Residential	960	34
Logan Dr. NE	McKinley St. NE	Keystone Ave. NE	89	89	89	89	89	Residential	893	31
London Lp. NE	Campus Glen Dr. NE	Madrid St. NE	88	89	89	89	90	Residential	400	31
Long Lake Dr. SE	32nd Ave. SE	City Limits	81	82	80	80	81	Residential	650	27
Lopez Ct. NE	Vashon Dr. NE	End of Road	88	88	93	88	89	Residential	312	31
Loren St. NE	Spencer Ave. NE	Hayworth Ave. NE	91	91	91	91	91	Residential	585	32
Lupine St. NE	Campus Glen Dr. NE	Campus Meadows Lp. NE	84	88	89	89	89	Residential	360	35
Lynn Ct. NE	Deni Dr. NE	End of Road	89	89	90	88	91	Residential	400	31
Madera Ct. SE	Sierra Dr. SE	End of Road	66	68	70	70	70	Residential	330	18
Madrid St. NE	Willamette Dr. NE	London Lp. NE	86	86	87	89	90	Residential	310	30
Madrona Ct. SE	38th Dr. SE	End of Road	79	80	83	83	84	Residential	500	25
Magnolia Ct. SE	38th Dr. SE	End of Road	81	80	80	82	83	Residential	250	27
Magnolia St. SE	16th Ave. SE	South End of Road	99	99	100	100	81	Residential	360	34
Magnolia St. SE	16th Ave. SE	North End of Road	99	99	100	100	79	Residential	380	34
Mahogany St. NE	Finchley Ave. NE	Sweetgum Ave. NE	100					Residential	1230	34
Main St. NE	Gateway Bvd. NE	West End of Road	90	91	91	91	91	Collector	440	21
Main St. NE	Gateway Bvd. NE	East End of Road	90	91	91	91	92	Arterial	400	24
Main St. NE	Marvin Rd. NE	End of Road	91	91	94	94	95	Arterial	1200	24
Malibu Ct. SE	Carmel Ln. SE	Malibu Dr. SE	93	93	95	95	96	Residential	250	33
Malibu Dr. SE	Carpenter Rd. SE	Laguna Ln. SE	93	92	94	94	95	Residential	1520	33
Malibu Dr. SE	Laguna Ln. SE	Carpenter Rd. SE	93	93	95	95	96	Residential	950	33
Maple Hills Dr. SE	Sunset Dr. SE	End of Road	65	68	69	70	71	Residential	950	17
Maricite St. SE	Kapalea Way SE	End of Road	89	89	89	89	90	Residential	1040	32
Marietta Ct. NE	Vashon Dr. NE	End of Road	89	89	89	93	93	Residential	535	31
Martin Way E	College St. SE	I-5 Corridor	67	70	74	79	73	Arterial	630	13
Martin Way E	I-5 Corridor	Desmond Dr. SE	68	71	74	90	76	Arterial	1660	14
Martin Way E	Desmond Dr. SE	Carpenter Rd. SE	72	78	81	90	75	Arterial	3270	17

Street Name	Begin Location	End Location	2021	2020	2019	2018	2017	Func. Class	Length (ft)	RSL
Martin Way E	City Limits	Marvin Rd. SE	77	78	78	78	78	Arterial	1440	20
Martin Way E	Marvin Rd. SE	Hoh St. NE	75	74	79	81	81	Arterial	2320	19
Martin Way E	Hoh St. SE	River Ridge Dr. SE	75	74	78	81	81	Arterial	1420	19
Martin Way E	River Ridge Dr. SE	East End of Copper Wood Apt	79	77	81	81		Arterial	1600	22
Marvin Rd. NE	Martin Way E	I-5 Corridor	74	69	69	70	74	Arterial	2030	16
Marvin Rd. NE	Britton Pkwy. NE	29th Ave. NE	95	96	97	98	100	Arterial	1550	25
Marvin Rd. NE	29th Ave. NE	32nd Ave. NE	71	75	80	84	84	Arterial	2030	16
Marvin Rd. NE	32nd Ave. NE	Hawks Prairie Rd. NE	74	73	77	83	83	Arterial	2015	18
Marvin Rd. NE	Hawks Prairie Rd. NE	41st Ave. NE	68	68	71	69	69	Arterial	1880	14
Marvin Rd. NE	41st Ave. NE	44th Ave. NE	92	93	93	95	95	Arterial	2200	24
Marvin Rd. NE	44th Ave. NE	Northern City Limits	93	93	93	95	95	Arterial	990	24
Marvin Rd. NE	I-5 Corridor	Main St. NE	99	100	70	70	73	Arterial	1040	25
Marvin Rd. NE	Main St. NE	Britton Pkwy. NE	100	71	77	77	78	Arterial	740	25
Marvin Rd. SE	3rd Ave. SE	Martin Way E	77	69	70	72	73	Arterial	1635	20
Marvin Rd. SE	Steilacoom Rd. SE	3rd Ave. SE	71					Arterial	2010	17
Marvin Rd. SE	City Limits	Steilacoom Rd. SE	77					Arterial	1350	20
Mary Lou St. SE	12th Ave. SE	Lisa Ln. SE	74	76	81	83	85	Residential	620	23
Mary Lou St. SE	Lisa Ln. SE	Cora St. SE	89	89	89	89	91	Residential	380	35
Maxine St. SE	25th Ave. SE	22nd Ave. SE	85	85	86	84	85	Residential	990	33
McKinley Lp. NE	McKinley St. NE	McKinley St. NE	89	89	89	89	90	Residential	710	31
McKinley St. NE	Dominion Ave. NE	Rushmore Ave. NE	84	87	89	87	87	Residential	1270	28
McKinley St. NE	Rushmore Ave. NE	Keystone Ave. NE	89	89	89	88	88	Residential	902	31
Meadow Dr. SE	Trillium St. SE	Gate	98	98	99	100	100	Residential	145	34
Meadow Lake St. SE	37th Ave. SE	Meade Ln. SE	93	93	93	93	95	Residential	480	33
Melody Dr. SE	Sycamore Dr. SE	22nd Ave. SE	87	87	87	90	91	Residential	510	34
Mercedes Dr. NE	Classic Dr. NE	Royce Ct. NE	74	75	76	78	78	Residential	1290	22
Mercedes Dr. NE	Royce Ct. NE	Classic Dr. NE	72	73	74	77	80	Residential	840	21
Mercer Ct. NE	Vashon Dr. NE	End of Road	88	88	89	89	89	Residential	407	31
Meridian Rd. NE	Orion Dr. NE	Helen Ave. NE	100	94	91	91	93	Collector	1000	30
Meridian Rd. NE	Helen Ave. NE	White Fir Dr. NE	91	92	93	95	96	Collector	1980	26
Meridian Rd. NE	White Fir Dr. NE	31st Ave. NE	91	92	93	95	96	Collector	1230	26
Meridian Rd. NE	31st Ave. NE	Campus Park Dr. NE	100	100	67	69	70	Collector	1330	30
Meridian Rd. NE	Campus Park Dr. NE	39th Lp. NE	100	100	67	69	69	Collector	1570	30
Meridian Rd. NE	39th Lp. NE	46th Ave. NE	100	100	43	49	50	Collector	3640	30
Meriwood Dr. NE	Williamette Dr. NE	Gate	89	89	89	89	89	Residential	1260	31
Meriwood Dr. NE	Vashon Dr. NE	Anderson Ct. NE	86	86	87	88	88	Residential	500	37
Meriwood Dr. NE	Anderson Ct. NE	Shaw Ln. NE	88	90	91	95	97	Residential	450	38
Meriwood Dr. NE	Shaw Ln. NE	End of Road	89	90	91	95	97	Residential	1575	40

Street Name	Begin Location	End Location	2021	2020	2019	2018	2017	Func. Class	Length (ft)	RSL
Merrill Ct. NE	Cameron Dr. NE	End of Road	87	89	89	89	89	Residential	400	30
Messenger Ct. SE	End of Road	3rd Ave. SE	88					Residential	200	31
Messenger St. SE	3rd Ave. SE	Bicentennial Lp. SE	90					Residential	420	32
Mia St. NE	33rd Ave. NE	33rd Way NE	89	91	92	92	92	Residential	235	31
Michael Ct. NE	Campus Park Dr. NE	End of Road	93	93	94	95	95	Residential	125	33
Michelle Ct. SE	41st Ave. SE	End of Road	88	89	89	89	89	Residential	230	31
Midway Dr. NE	6th Ave. NE	Enterprise Dr. NE	86	86	89	92	93	Residential	1370	41
Mills Landing Ct. SE	Carpenter Rd. SE	End of Road	89	89	89	89	90	Residential	333	31
Montclair Ct. SE	Montclair Dr. SE	South End of Road	89	90	89	89	92	Residential	180	35
Montclair Ct. SE	Montclair Dr. SE	North End of Road	85	86	88	87	88	Residential	230	29
Montclair Dr. SE	College St. SE	Montclair Ct. SE	78	79	76	78	78	Residential	460	25
Montclair Dr. SE	Montclair Ct. SE	End of Road	83	84	85	86	87	Residential	1120	28
Mossy Rock Ave. NE	Spokane St. NE	Orcas St. NE	87	87	87	87	88	Residential	570	39
Mossy Rock Ave. NE	Orcas St. NE	Orcas Lp. NE	88	88	88	89	90	Residential	580	31
Mowich Ct. SE	54th Ave. SE	End of Road	87	91	91	93	86	Residential	400	34
Mt. Adams St. SE	57th Ave. SE	56th Ave. SE	90	85	85	87	88	Residential	550	32
Mt. Baker St. SE	57th Ave. SE	56th Ave. SE	90	85	86	87	88	Residential	410	32
Mt. Olympus St. SE	Yelm Hwy. SE	56th Ave. SE	90	85	83	87	88	Residential	680	32
Mt. Rainier St. SE	57th Ave. SE	56th Ave. SE	90	85	87	85	86	Residential	540	32
Mt. Saint Helens St. SE	57th Ave. SE	56th Ave. SE	91	87	87	87	88	Residential	540	33
Mt. Tahoma Ct. SE	Mt. Tahoma Dr. SE	South End of Road	68	69	71	72	66	Residential	420	19
Mt. Tahoma Ct. SE	Mt. Tahoma Dr. SE	North End of Road	72	76	77	79	70	Residential	300	21
Mt. Tahoma Dr. SE	Mt. Tahoma Ct. SE	54th Ave. SE	73	75	74	77	74	Residential	420	22
Mt. Tahoma Dr. SE	54th Ave. SE	End of Road	62	63	65	66	63	Residential	800	15
Muir Ct. SE	54th Ave. SE	End of Road	89	89	89	91	86	Residential	380	36
Mullen Rd. SE	Ruddell Rd. SE	Funeral Home Entrance	81	81	86	86	87	Arterial	910	24
Mullen Rd. SE	Funeral Home Entrance	Timberline HS Access Rd	85	87	86	86	87	Arterial	910	22
Mullen Rd. SE	Timberline HS Access Rd	Lakes Elem. Exit	85	85	88	88	89	Arterial	690	22
Mullen Rd. SE	Lakes Elem. Exit	City Limits	81	82	82	82	83	Arterial	1040	24
Mullen Rd. SE	Rosemount Ct. SE	Crosswaters St. SE	59	61	68	70	70	Arterial	960	10
Mullen Rd. SE	Crosswaters St. SE	Afflerbaugh Dr. SE	65	68	72	70	70	Arterial	920	13
Mullen Rd. SE	College St. SE	Stikes Dr. SE	86	83	85	87	87	Arterial	1710	22
Mullen Rd. SE	Stikes Dr. SE	Park Place Dr. SE	86	85	85	87	89	Arterial	1170	22
Mullen Rd. SE	Park Place Dr. SE	Ruddell Rd. SE	84	81	87	87	87	Arterial	1320	21
Mulligan Ct. NE	Campus Dr. NE	End of Road	93	93	93	95	96	Residential	485	33
Muriel Ct. SE	27th Ct. SE	End of Road	81	81	82	82	83	Residential	620	27
N Bicentennial Lp. SE	3rd Ave. SE	3rd Ave. SE	87					Residential	1660	30
Narada Ct. SE	54th Ave. SE	End of Road	67	68	70	72	64	Residential	410	18

Street Name	Begin Location	End Location	2021	2020	2019	2018	2017	Func. Class	Length (ft)	RSL
Natalee Dr. SE	Durham St. SE	Colleen St. SE	91	91	90	92	93	Residential	940	33
Nelson Rd. SE	Kapalea Way SE	Ingleside Dr. SE	57	58	59	67	68	Residential	1030	13
Noble Firs Ct. SE	14th Ave. SE	End of Road	83	83	84	84	85	Residential	430	28
Northridge Pl. SE	39th Ave. SE	End of Road	61	62	63	72	74	Residential	400	15
Notter St. SE	15th Ave. SE	14th Ave. SE	90	91	90	90	91	Residential	340	32
Nova St. NE	Corona St. NE	Deni Dr. NE	93	93	95	95	97	Residential	415	33
Oklahoma St. SE	Colorado Ave. SE	Delaware Ave. SE	87	88	88	88	89	Residential	725	30
Oleander Ave. NE	Fiddleback St. NE	Mahogany St. NE	100					Residential	1160	34
Opal Ct. SE	58th Ave. SE	End of Road	71	72	75	76	77	Residential	220	20
Orcas Ct. NE	Orcas Lp. NE	End of Road	84	86	86	87	90	Residential	350	34
Orcas Lp. NE	Orcas St. NE	Knuckle	88	88	88	89	90	Residential	640	31
Orcas Lp. NE	Knuckle	Canton Ave. NE	86	85	86	87	90	Residential	730	37
Orcas Lp. NE	Canton Ave. NE	Orcas St. NE	86	86	89	89	90	Residential	580	37
Orcas Pl. NE	Orcas St. NE	End of Road	89	89	89	90	91	Residential	130	31
Orcas St. NE	Orcas Lp. NE	Canton Ave. NE	84	87	89	89	89	Residential	700	34
Orcas St. NE	Canton Ave. NE	Orcas Lp. NE	84	87	87	95	89	Residential	885	34
Orcas St. NE	Orcas Lp. NE	Meriwood Dr. NE	84	89	89	89	89	Residential	500	34
Orion Dr. NE	Williamette Dr. NE	Meridian Rd. NE	100	61	67	74	78	Collector	4050	24
Pacific Ave. SE	Western City Limits	Sleater Kinney Rd. SE	66	66	66	69	71	Arterial	1350	13
Pacific Ave. SE	Sleater Kinney Rd. SE	Golf Club Rd. SE	71	72	75	74	75	Arterial	1220	17
Pacific Ave. SE	Golf Club Rd. SE	College St. SE	79	79	82	84	87	Arterial	1160	21
Pacific Ave. SE	College St. SE	Ruddell Rd. SE	78	79	83	83	85	Arterial	1300	21
Pacific Ave. SE	Ruddell Rd. SE	Franz St. SE	76	83	83	85	85	Arterial	650	19
Pacific Ave. SE	Franz St. SE	Bowker St. SE	78	84	83	83	87	Arterial	1380	21
Pacific Ave. SE	Bowker St. SE	Lacey St. SE	82	86	85	85	87	Arterial	700	23
Pacific Ave. SE	Lacey St. SE	Carpenter Rd. SE	73	75	77	78	80	Arterial	1290	18
Pacific Ave. SE	Carpenter Rd. SE	Eastern City Limits	71	71	78	80	82	Arterial	620	17
Paine Ct. SE	Bicentennial Lp. SE	End of Road	90					Residential	130	32
Park Center Ave. NE	College St. NE	End of Road	82	82	82	83	84	Residential	600	27
Park Place Lp. SE	45th Ave. SE	44th Ct. SE	85	86	86	84	87	Residential	820	29
Park Place Lp. SE	43rd Ave. SE	45th Ave. SE	84	84	84	84	85	Residential	790	29
Park Place Lp. SE	44th Ct. SE	Mullen Rd. SE	84	84	84	82	83	Residential	530	29
Park Place Lp. SE	Mullen Rd. SE	43rd Ave. SE	82	82	80	80	83	Residential	890	27
Parkside Dr. SE	49th Ave. SE	47th Ave. SE	86	86	86	88	88	Residential	560	30
Parkside Dr. SE	47th Ave. SE	45th Ave. SE	85	85	85	86	88	Residential	900	29
Parkside Dr. SE	Yelm Hwy. SE	56th Ave. SE	84	85	85	87	88	Collector	830	18
Parkside Dr. SE	56th Ave. SE	53rd Ave. SE	89	89	89	90	91	Collector	675	20
Parkside Dr. SE	53rd Ave. SE	49th Ave. SE	98	99	100	100	100	Residential	1000	34

Street Name	Begin Location	End Location	2021	2020	2019	2018	2017	Func. Class	Length (ft)	RSL
Parquet Way SE	Ruddell Rd. SE	66th Way SE	96	97	97	98	100	Residential	970	34
Pattison Lake Dr. SE	Rumac St. SE	End of Road	64	69	70	71	72	Residential	1140	16
Pavilion Way NE	Vashon Dr. NE	Trail Crossing	88	88	88	89	89	Residential	330	31
Pennsylvania St. SE	Ruddell Rd. SE	Colorado St. SE	86	86	88	88	89	Residential	975	30
Pennsylvania St. SE	Colorado St. SE	Delaware St. SE	88	88	87	89	89	Residential	860	31
Peregrine Ct. SE	End of Road	Peregrine Dr. SE	84					Residential	200	29
Peregrine Dr. SE	End of Road	Peregrine Ct. SE	78					Residential	950	25
Peregrine Dr. SE	Peregrine Ct. SE	End of Road	80					Residential	930	26
Peregrine Lp. SE	Peregrine Dr. SE	Peregrine Dr. SE	84					Residential	530	29
Periwinkle Lp. NE	Campus Glen Dr. NE	Campus Park Dr. NE	88	88	88	87	87	Residential	1035	31
Periwinkle Lp. NE	Periwinkle Lp. NE	Periwinkle Lp. NE	86	88	88	87	89	Residential	880	30
Pike Ave. NE	Fairweather St. NE	Edgewater Blvd. NE	89	89	88	88	89	Residential	443	31
Pilatus Ave. SE	Steinerberg St. SE	End of Road	89	89	89	90	91	Residential	1080	32
Ponderosa St. NE	32nd Ave. NE	End of Road	100	100	100			Residential	635	34
Preston St. NE	Campus Glen Dr. NE	Fortman Dr. NE	89	89	89	89	90	Residential	650	31
Prism St. SE	Radius Lp. SE	Balustrade Blvd. SE	87	87	87	87	88	Residential	1660	30
Prism St. SE	Balustrade Blvd. SE	66th Ave. SE	87	87	88	89	89	Residential	660	30
Puget Meadow Lp. NE	31st Ave. NE	End of Road	94	95	96	96	98	Residential	710	33
Quail Dr. SE	45th Ave. SE	43rd Ave. SE	86	86	86	86	86	Residential	620	30
Quail Dr. SE	43rd Ave. SE	End of Road	84	84	84	84	86	Residential	560	29
Quinault Dr. NE	I-5 Corridor	Marvin Rd. NE	74	74	79	81	75	Collector	890	13
Quinault Dr. NE	Marvin Rd. NE	Queets Dr. NE	77	78	79	79	80	Collector	990	14
Radius Lp. SE	Balustrade Blvd. SE	71st Ave. SE	83	83	83	85	86	Residential	1180	34
Radius Lp. SE	71st Ave. SE	Bailey St. SE	85	85	85	85	86	Residential	1590	29
Radius Lp. SE	Bailey St. SE	Balustrade Blvd. SE	85	85	85	88	88	Residential	1300	29
Rainier Lp. SE	Yelm Hwy. SE	Chardonay Dr. SE	78	80	80	80	79	Collector	520	15
Rainier Lp. SE	Chardonay Dr. SE	Beckonridge Ln. SE	82	82	82	82	83	Collector	750	17
Rainier Lp. SE	Beckonridge Ln. SE	Rainier Rd. SE	80	80	80	80	81	Collector	620	16
Rainier Rd. SE	Southern City Limits	70th Way SE	63	74	75	77	79	Arterial	1680	12
Rainier Rd. SE	70th Way SE	Balustrade Blvd. SE	71	75	78	82	83	Arterial	760	15
Rainier Rd. SE	Balustrade Blvd. SE	66th Ave. SE	73	75	78	80	81	Arterial	600	16
Rainier Rd. SE	6133 Rainier Rd. SE	Rainier Lp. SE	76	80	81	81	82	Arterial	535	19
Rainier Rd. SE	Rainier Lp. SE	Yelm Hwy. SE	76	80	80	80	81	Arterial	650	19
Rainier Rd. SE	66th Ave. SE	6133 Rainier Rd. SE	75					Arterial	1500	17
Raptor Ave. NE	Eagle Dr. NE	End of Road	92	92	93	93	95	Residential	980	33
Red Cedar Ct. SE	37th Ave. SE	End of Road	86	86	87	87	88	Residential	260	30
Red Coat Ct. SE	Bicentennial Lp. SE	End of Road	90					Residential	120	32
Redtail Ct. SE	Redtail Dr. SE	End of Road	78					Residential	100	25

Street Name	Begin Location	End Location	2021	2020	2019	2018	2017	Func. Class	Length (ft)	RSL
Redtail Dr. SE	Hawksridge Dr. SE	3rd Ave. SE	82					Residential	490	27
Revere Ct. SE	Bicentennial Lp. SE	End of Road	90					Residential	120	32
Ridgefield Ave. NE	Orcas St. NE	Orcas Lp. NE	88	89	89	89	90	Residential	590	31
Rigi St. SE	Pilatus Ave. SE	Steinerberg St. SE	89	89	91	91	92	Residential	490	32
River Ridge Dr. SE	Martin Way E.	End of Road (gate)	79	79	81	81	81	Residential	720	25
Robbins St. SE	03rd Ave. SE	End of Road	79	82	83	85	85	Residential	350	29
Rochelle St. SE	Helena Ave. SE	Natalee Dr. SE	91	92	92	93	95	Residential	1000	33
Rohr Ct. SE	Southlake Dr. SE	End of Road	92	92	93	93	93	Residential	250	33
Rosemont Ct. SE	Mullen Rd. SE	End of Road	85	86	87	87	86	Residential	300	29
Rossberg St. SE	Pilatus Ave. SE	Zermatt St. SE	89	89	89	89	90	Residential	780	32
ROUNDAABOUT 01	Marvin Rd. NE	Britton Pkwy. NE	91	95	96	96	100	Arterial	440	28
ROUNDAABOUT 02	Marvin Rd. NE	Main St. NE	100	100	53	53	55	Arterial	410	25
ROUNDAABOUT 03	Quinault Dr. NE	Galaxy Dr. NE	75	78	80	80	80	Collector	320	13
ROUNDAABOUT 04	College St. SE	45th Ave. SE	99	99	100	70	70	Arterial	370	25
ROUNDAABOUT 05	Pacific Ave. SE	Golf Club Rd. SE	73	78	79	78	80	Arterial	600	19
ROUNDAABOUT 06	Pacific Ave. SE	Homann Dr. SE	70	76	77	78	80	Arterial	540	17
ROUNDAABOUT 07	Marvin Rd. NE	Hawks Prairie Rd. NE	100	51	58	58	58	Arterial	360	25
ROUNDAABOUT 08	Meridian Rd. NE	Orion Dr. NE	100	100	47	56	59	Collector	350	24
ROUNDAABOUT 09	Parkside Dr. SE	53rd Ave. SE	86	87	87	89	90	Collector	350	19
ROUNDAABOUT 10	Rainier Rd. SE	Balustrade Blvd. SE	74	77	77	78	79	Arterial	410	19
ROUNDAABOUT 11	Columbia Way NE	Vashon Dr. NE	85	86	86	89	90	Collector	270	18
ROUNDAABOUT 12	Britton Pkwy. NE	Gateway Blvd. NE	74	81	81	81	83	Arterial	470	18
ROUNDAABOUT 13	Marvin Rd. NE	41st Ave. NE	92	95	95	95	95	Arterial	270	24
ROUNDAABOUT 14	Willamette Dr. NE	31st Ave. NE	90	91	95	97	97	Arterial	370	32
ROUNDAABOUT 15	Hogum Bay Rd. NE	Willamette Dr. NE	95	95	98	100	100	Arterial	440	25
ROUNDAABOUT 16	College St. SE	22nd St. SE	99	100				Arterial	440	25
Roxanna Ct. SE	Roxanna Lp. SE	End of Road	88	89	89	89	89	Residential	320	31
Roxanna Dr. SE	Intelco Lp. SE	Roxanna Lp. SE	88	89	89	89	89	Residential	500	31
Roxanna Lp. SE	Roxanna Dr. SE	Roxanna Dr. SE	88	89	89	89	89	Residential	1290	31
Royal St. SE	Sleater Kinney Rd. SE	End of Road	60	68	71	72	74	Collector	180	8
Royce Ct. NE	Mercedes Dr. NE	End of Road	77	78	80	80	80	Residential	220	24
Ruddell Lp. SE	Ruddell Rd. SE	34th Ave. SE	83	85	85	85	89	Residential	810	32
Ruddell Lp. SE	34th Ave. SE	Ruddell Rd. SE	70	76	76	87	91	Residential	660	18
Ruddell Rd. SE	66th Ave. SE	Yelm Hwy. SE	92	74	74	75	78	Collector	1640	29
Ruddell Rd. SE	Yelm Hwy. SE	54th Ave. SE	91	89	87	87	91	Arterial	1310	28
Ruddell Rd. SE	54th Ave. SE	50th Ave. SE	89	90	91	92	93	Arterial	990	28
Ruddell Rd. SE	50th Ave. SE	Rainier Vista Park	89	86	91	92	93	Arterial	790	28
Ruddell Rd. SE	Rainier Vista Park	45th Ave. SE	87	88	91	92	93	Arterial	900	29

Street Name	Begin Location	End Location	2021	2020	2019	2018	2017	Func. Class	Length (ft)	RSL
Ruddell Rd. SE	45th Ave. SE	Mullen Rd. SE	87	86	87	89	91	Arterial	720	29
Ruddell Rd. SE	Mullen Rd. SE	39th Ave. SE	87	88	89	91	93	Arterial	1110	29
Ruddell Rd. SE	39th Ave. SE	Ruddell Lp. SE	85	88	89	91	93	Arterial	950	27
Ruddell Rd. SE	Ruddell Lp. SE	Ruddell Lp. SE	87	90	91	92	93	Arterial	1270	29
Ruddell Rd. SE	Ruddell Lp. SE	30th Ave. SE	85	88	91	92	93	Arterial	810	27
Ruddell Rd. SE	30th Ave. SE	27th Ave. SE	87	90	89	91	93	Arterial	1200	29
Ruddell Rd. SE	27th Ave. SE	25th Ave. SE	89	90	91	92	93	Arterial	590	28
Ruddell Rd. SE	25th Ave. SE	22nd Ave. SE	87	88	89	91	91	Arterial	980	29
Ruddell Rd. SE	22nd Ave. SE	Gemini St. SE	85	90	91	92	93	Arterial	1080	27
Ruddell Rd. SE	Gemini St. SE	15th Ave. SE	88	88	89	92	93	Arterial	1280	31
Ruddell Rd. SE	15th Ave. SE	Lacey Blvd. SE	84	86	89	91	92	Arterial	690	26
Ruddell Rd. SE	Lacey Blvd. SE	Pacific Ave. SE	88	90	91	92	93	Arterial	840	31
Ruddell Rd. SE	Yelm Hwy. SE	Yelm Hwy. SE	80	81	84	86	87	Arterial	1070	23
Ruddell Rd. SE	Balustrade Blvd. SE	66th Ave. SE	91	91	91	93	93	Residential	830	33
Rumac St. SE	Pattison Lake Dr. SE	End of Road	87	81	81	82	82	Residential	1160	30
Rumac St. SE	Pattison Lake Dr. SE	End of Road	87	81	81	82	82	Residential	1160	30
Rushmore Ave. NE	Rushmore Way NE	Cashmere Dr. NE	89	89	88	87	87	Residential	999	31
Rushmore Ave. NE	Crestone St. NE	Rushmore Way NE	88	88	88	88	89	Residential	368	31
Rushmore Way NE	Crestone St. NE	Rushmore Ave. NE	88	88	88	88	88	Residential	368	31
Rustin Ct. SE	Komachin Lp. SE	End of Road	88	82	82	86	87	Residential	160	31
Ryan St. SE	39th Ave. SE	37th Ave. SE	79	80	84	85	74	Residential	770	25
S Bicentennial Lp. SE	3rd Ave. SE	3rd Ave. SE	89					Residential	1770	31
Sadie St. NE	33rd Way NE	34th Ave. NE	91	91	91	92	93	Residential	400	32
Saga Ct. NE	Svea Ct. NE	End of Road	95	95	96	96	100	Residential	710	34
San Juan St. NE	Camano Lp. NE	Camano Lp. NE	89	90	91	92	92	Residential	460	31
Sandstone Ave. SE	Maricite St. SE	Shale St. SE	89	89	89	90	90	Residential	490	32
Sandstone Ave. SE	Shale St. SE	Galena St. SE	89	89	89	89	90	Residential	480	32
Santis Lp. SE	Rossberg St. SE	Zermatt St. SE	87	87	89	87	88	Residential	910	30
Saratoga Pl. NE	Midway Dr. NE	End of Road	91	92	93	93	93	Residential	110	32
Sarazen St. SE	Balustrade Blvd. SE	66th Ave. SE	87	87	88	89	89	Residential	680	30
Sebastian Dr. NE	Hanna Ct. NE	Christa Dr. NE	90	90	91	88	89	Residential	1110	32
Selma St. SE	Pacific Ave. SE	End of Road	23	25	27	29	30	Residential	520	0
Sentinel Dr. NE	Marietta Ct. NE	Vashon Dr. NE	89	89	89	93	93	Residential	805	31
Seville Dr. SE	47th Ave. SE	45th Ave. SE	89	90	90	86	88	Residential	670	32
Seville Dr. SE	45th Ave. SE	Kapalea Way SE	87	88	88	88	88	Residential	1140	30
Shady Lane Rd. SE	Lilac St. SE	Trillium St. SE	97	97	98	98	100	Collector	330	24
Shady Lane Rd. SE	Trillium St. SE	Shadywood Ct. SE	97	97	98	98	100	Collector	1730	24
Shady Lane Rd. SE	Shadywood Ct. SE	Sierra Dr. SE	97	97	98	98	100	Collector	940	24

Street Name	Begin Location	End Location	2021	2020	2019	2018	2017	Func. Class	Length (ft)	RSL
Shady Lane Rd. SE	Sierra Dr. SE	Carpenter Rd. SE	96	96	96	97	100	Collector	780	24
Shadywood Ct. SE	Shady Lane Rd. SE	End of Road	74	74	77	79	80	Residential	300	22
Shale St. SE	Sandstone Ave. SE	End of Road	89	89	87	90	91	Residential	640	32
Shale St. SE	Sandstone St. SE	Kapalea Way SE	89	89	89	89	90	Residential	410	32
Shangrila Pl. NE	Hornet Dr. NE	End of Road	91	91	92	93	93	Residential	170	33
Shepard Way NE	Dudley Dr. NE	Campus Highlands Dr. NE	93	93	92	95	96	Residential	840	33
Sheridan Dr. SE	21st Ave. SE	End of Road	87	89	89	89	90	Residential	810	44
Shirley Ct. SE	36th Ave. SE	End of Road	65	67	72	76	77	Residential	150	17
Shirley St. SE	25th Lp. SE	25th Ave. SE	89	86	86	87	87	Residential	460	35
Shirley St. SE	25th Ave. SE	22nd Ave. SE	87	87	87	87	88	Residential	990	34
Sidney St. SE	39th Ave. SE	End of Road	81	81	82	82	80	Residential	1280	27
Sierra Ct. SE	Sierra Dr. SE	End of Road	57	58	60	61	61	Residential	500	13
Sierra Dr. SE	Shady Lane Rd. SE	Sierra Ct. SE	63	64	65	65	66	Residential	1410	16
Sierra Dr. SE	Sierra Ct. SE	Carpenter Rd. SE	60	64	65	66	67	Residential	1230	14
Silver Maple Ct. SE	37th Ave. SE	End of Road	86	86	87	87	87	Residential	450	30
Sinclair Lp. NE	Vashon Dr. NE	Vashon Dr. NE	89	89	90	92	93	Residential	381	31
Sleater Kinney Rd. NE	Kasey Keller Dr. NE	6th Ave. NE	80	83	85	84	79	Arterial	1320	22
Sleater Kinney Rd. NE	6th Ave. NE	15th Ave. NE	75	76	77	82	79	Arterial	1320	19
Sleater Kinney Rd. SE	Leisure Way SE	21st Ave. SE	80	81	81	81	81	Residential	1290	34
Sleater Kinney Rd. SE	21st Ave. SE	16th Ave. SE	79	81	80	83	83	Collector	1310	24
Sleater Kinney Rd. SE	16th Ave. SE	14th Ave. SE	79	84	84	85	85	Collector	1030	23
Sleater Kinney Rd. SE	14th Ave. SE	12th Ave. SE	80	83	83	83	82	Collector	1320	25
Sleater Kinney Rd. SE	12th Ave. SE	Pacific Ave. SE	75	75	74	78	79	Arterial	510	19
Sleater Kinney Rd. SE	Pacific Ave. SE	6th Ave. SE	75	79	80	80	80	Arterial	1460	19
Sleater Kinney Rd. SE	6th Ave. SE	I-5 Corridor	70	75	79	80	79	Arterial	380	16
Snowberry St. NE	Campus Meadows Lp. NE	Campus Meadows Lp. NE	86	87	87	89	90	Residential	300	30
Southlake Dr. SE	38th Ave. SE	City Limits	89	89	91	92	93	Residential	1275	32
Spartacus St. NE	Gladiator St. NE	Hanna Dr. NE	97	97	98	98	100	Residential	520	34
Spencer Ave. NE	Hepburn St. NE	Marvin Rd. NE	88	90	91	92	92	Residential	1440	31
Spokane Ct. NE	Spokane St. NE	End of Road	89	89	89	89	90	Residential	140	32
Spokane St. NE	Vashon Dr. NE	Spokane Ct. NE	88	88	88	88	88	Residential	735	31
Spokane St. NE	Spokane Ct. NE	Vashon Dr. NE	88	88	88	88	88	Residential	875	31
Spur Line Rd. SE	Lacey Blvd. SE	Pacific Ave. SE	77	77	77	78	79	Collector	360	16
Stanfield Rd. SE	38th Dr. SE	35th Ave. SE	88	89	91	92	93	Residential	750	40
Stanfield Rd. SE	35th Ave. SE	33rd Ave. SE	88	89	89	91	93	Residential	600	40
Stanfield Rd. SE	33rd Ave. SE	Carpenter Rd. SE	88	89	91	91	93	Residential	1030	40
Steamer Dr. SE	Compton Blvd. SE	Baldwin St. SE	87	87	87	87	88	Residential	830	30
Steamer Dr. SE	Baldwin St. SE	Compton Blvd. SE	87	87	87	87	88	Residential	920	30

Street Name	Begin Location	End Location	2021	2020	2019	2018	2017	Func. Class	Length (ft)	RSL
Steilacoom Rd. SE	City Limits	Marvin Rd. SE	60					Arterial	1800	11
Steilacoom Rd. SE	Marvin Rd. SE	Viewpoint Dr. SE	69					Arterial	1340	14
Steilacoom Rd. SE	Viewpoint Dr. SE	Chatham Dr. SE	77					Arterial	1250	18
Steilacoom Rd. SE	Chatham Dr. SE	City Limits	72					Arterial	1550	16
Steinerberg St. SE	Pilatus Ave. SE	Ingleside Dr. SE	89	89	90	91	91	Residential	650	32
Stephan Ct. SE	5th Way SE	End of Road	66	67	68	74	76	Residential	150	18
Stevens Ct. NE	Stevens Dr. NE	End of Road	86	86	88	89	89	Residential	300	30
Stevens Dr. NE	Campus Park Dr. NE	Campus Park Dr. NE	85	87	89	88	90	Residential	1400	29
Stikes Ct. SE	Stikes Dr. SE	End of Road	100	100	100	70	70	Residential	270	34
Stikes Dr. SE	47th Ave. SE	End of Road	83	83	83	83	85	Residential	490	28
Stikes Dr. SE	47th Ave. SE	45th Ave. SE	79	79	81	81	83	Residential	740	25
Stikes Dr. SE	45th Ave. SE	41st Ave. SE	74	74	77	77	79	Residential	850	22
Stikes Dr. SE	41st Ave. SE	39th Ave. SE	81	82	83	83	81	Residential	750	27
Stikes Dr. SE	39th Ave. SE	Mullen Rd. SE	77	77	77	77	69	Residential	1030	24
Stikes Dr. SE	Mullen Rd. SE	37th Ave. SE	100	100	100	57	57	Residential	750	34
Stikes Dr. SE	37th Ave. SE	34th Ave. SE	100	100	100	62	62	Residential	750	34
Stikes Dr. SE	34th Ave. SE	32nd Ave. SE	100	100	100	72	72	Residential	710	34
Stikes Dr. SE	Stikes Dr. SE	End of Road	100	100	100	75	75	Residential	190	34
Stikes Lp. SE	Stikes Dr. SE	Stikes Dr. SE	100	100	100	71	71	Residential	810	34
Stikes Woods Dr. SE	Koala St. SE	37th Ave. SE	84	84	85	85	85	Residential	310	29
Stockton St. SE	Compton Blvd. SE	60th Ave. SE	86	80	80	81	83	Residential	790	30
Stockton St. SE	60th Ave. SE	58th Ave. SE	88	82	82	84	84	Residential	870	31
Stockton St. SE	58th Ave. SE	54th Ave. SE	87	81	81	81	83	Residential	1280	30
Stockton St. SE	54th Ave. SE	End of Road	90	85	86	86	87	Residential	300	32
Stone St. SE	Radius Lp. SE	Balustrade Blvd. SE	87	87	87	87	88	Residential	1610	30
Stone St. SE	Balustrade Blvd. SE	66th Ave. SE	87	87	88	89	89	Residential	660	30
Stonegate St. SE	45th Ave. SE	Sandstone Ave. SE	89	89	89	89	90	Residential	760	32
Stonegate St. SE	Helena Ave. SE	45th Ave. SE	89	89	89	89	90	Residential	1200	32
Strawberry Ct. SE	54th Ave. SE	End of Road	89	83	84	84	85	Residential	540	31
Sugar Maple St. SE	64th Ave. SE	62nd Ave. SE	83					Residential	640	28
Sulky Dr. SE	20th Ave. SE	16th Ave. SE	63	66	67	69	71	Residential	930	16
Summerwalk St. SE	56th Ave. SE	54th Ave. SE	87	87	88	88	87	Residential	415	30
Sunset Dr. SE	Maple Hills Dr. SE	26th Ave. SE	71	72	79	82	84	Residential	740	20
Sunview Ct. SE	Crimson Ct. SE	End of Road	91	86	85	84	85	Residential	190	33
Svea Ct. NE	Burlwood St. NE	End of Road	95	95	96	96	99	Residential	500	34
Sweetgum Ave. NE	Fiddleback St. NE	Mahogany St. NE	100					Residential	970	34
Switchback Lp. SE	Compass St. SE	Compass St. SE	85	86	87	87	87	Residential	1070	29
Sycamore St. SE	25th Ave. SE	22nd Ave. SE	87	87	87	87	88	Residential	1090	30

Street Name	Begin Location	End Location	2021	2020	2019	2018	2017	Func. Class	Length (ft)	RSL
Sycamore St. SE	22nd Ave. SE	Gemini St. SE	85	85	85	87	88	Residential	1100	29
Tanager Ct. SE	39th Ave. SE	End of Road	78	81	81	81	76	Residential	130	25
Tarawa Pl. NE	Enterprise Dr. NE	End of Road	91	91	91	93	93	Residential	390	32
Teakwood Ct. SE	41st Ave. SE	End of Road	89	89	89	89	90	Residential	460	36
Texas Ave. SE	Ruddell Rd. SE	Virginia St. SE	89	89	89	89	89	Residential	625	32
Thornbury Ct. SE	Thornbury Dr. SE	End of Road	87	81	83	83	84	Residential	520	30
Thornbury Dr. SE	Thornbury Pl. SE	57th Ave. SE	83	76	82	82	82	Residential	1450	28
Thornbury Dr. SE	57th Ave. SE	54th Ave. SE	86	80	80	82	83	Residential	750	30
Thornbury Pl. SE	61st Ave. SE	End of Road	84	78	78	84	84	Residential	440	29
Ticonderoga Pl. NE	Tarawa Pl. NE	End of Road	91	92	93	93	93	Residential	250	32
Timberline Ct. SE	Timberline Dr. SE	End of Road	87	87	85	85	87	Residential	190	34
Timberline Dr. SE	Mullen Rd. SE	Clearwater Dr. SE	89	89	87	87	87	Residential	540	36
Timberline Dr. SE	Clearwater Dr. SE	Timberline Ct. SE	83	83	83	83	84	Residential	720	40
Timberline Dr. SE	Timberline Ct. SE	41st Ave. SE	89	89	89	89	90	Residential	760	36
Timothy St. SE	Helena Ave. SE	45th Ave. SE	91	92	92	93	93	Residential	1200	33
Topaz St. SE	55th Way SE	54th Way SE	72	73	66	68	70	Residential	240	21
Traditions Ave. NE	Freemont Ave. NE	Edgewater Blvd. NE	86	88	88	88	88	Residential	575	30
Trillium St. SE	Shady Lane Rd. SE	Lacey Elementary School	97	97	98	99	100	Residential	1040	34
Twin Oaks Rd. NE	Britton Pkwy. NE	End of Road	96	96	97	98	99	Residential	730	34
Tyler Ct. SE	Komachin Lp. SE	End of Road	91	86	86	86	87	Residential	260	33
Ulery St. SE	Pacific Ave. SE	7th Ave. SE	93	92	94	94	96	Residential	1470	33
Vancouver Dr. NE	Barklay Rd. NE	Lewis Dr. NE	90	90	91	90	91	Residential	630	32
Vancouver Dr. NE	Lewis Dr. NE	Campus Park Dr. NE	90	90	91	90	91	Residential	330	32
Vancouver Dr. NE	Campus Park Dr. NE	Stevens Dr. NE	88	88	91	90	91	Residential	420	31
Vashon Ct. NE	Waldron Dr. NE	End of Road	90	90	91	95	99	Residential	755	40
Vashon Dr. NE	41st Ave. NE	Camano Lp. NE	80	80	81	81	81	Residential	740	31
Vashon Dr. NE	Camano Lp. NE	Sinclair Lp. NE north inters.	84	84	87	87	89	Residential	925	28
Vashon Dr. NE	Sinclair Lp. NE north inters.	Columbia Wy. NE	86	86	87	89	89	Residential	900	30
Vashon Dr. NE	Columbia Wy. NE	Lopez Ct. NE	86	88	88	87	87	Collector	505	18
Vashon Dr. NE	Lopez Ct. NE	Spokane St. NE	88	88	88	87	87	Collector	560	19
Vashon Dr. NE	Spokane St. NE	Pavilion Way NE	86	86	86	85	85	Collector	770	18
Vashon Dr. NE	Pavilion Way NE	Cypress Lp. NE	88	89	89	88	88	Collector	740	19
Vashon Dr. NE	Cypress Lp. NE	Meriwood Dr. NE	87	89	89	88	88	Residential	1620	30
Vashon Dr. NE	Meriwood Dr. NE	Herron St. NE	89	89	89	93	94	Residential	575	38
Vashon Dr. NE	Herron St. NE	Waldron Dr. NE	95	95	95	96	98	Residential	1065	34
Vermont Ave. SE	Ruddell Rd. SE	Pennsylvania St. SE	82	84	86	88	89	Residential	630	32
Vincent Ct. SE	57th Ave. SE	End of Road	89	83	83	83	85	Residential	320	31
Violet St. SE	14th Ave. SE	Lacey Blvd. SE	83	83	83	84	84	Residential	580	40

Street Name	Begin Location	End Location	2021	2020	2019	2018	2017	Func. Class	Length (ft)	RSL
Virginia St. SE	66th Ave. SE	Yelm Hwy. SE	83	84	84	86	87	Residential	1300	34
Wade Ct. SE	Komachin Lp. SE	End of Road	89	84	84	86	87	Residential	390	32
Waldron Ct. NE	Waldron Dr. NE	End of Road	100	100	100			Residential	290	34
Waldron Dr. NE	Vashon Dr. NE	End of Road	95	95	94	96	98	Residential	1050	34
Waldron Dr. NE	5327 Waldron Dr. NE	56th Ave. NE	100	100	100			Residential	2155	34
Wallaby Ct. SE	39th Ave. SE	End of Road	81	81	81	81	77	Residential	140	27
Webb St. SE	Pacific Ave. SE	End of Road	56	60	62	64	61	Residential	410	12
Webster Dr. NE	Lanyard Dr. NE	End of Road	89	89	89	90	91	Residential	1300	31
Wellington Lp. SE	Stikes Dr. SE	Stikes Dr. SE	75	75	76	76	77	Residential	620	23
Western Pkwy. NE	Britton Pkwy. NE	End of Road	95	95	95	96	99	Residential	420	34
Westlake Dr. SE	21st Ave. SE	End of Road	100	100	100	100	91	Residential	1820	34
Westminster Ct. NE	Westminster Dr. NE	End of Road	47	56	58	61	64	Residential	260	8
Westminster Dr. NE	7th Ave. NE	End of Road	42	44	45	51	53	Residential	1020	6
Whidbey Rd. NE	41st Ave. NE	Bainbridge Lp. NE	87	87	88	88	88	Residential	390	30
White Fir Dr. NE	Fairhill Dr. NE	Meridian Rd. NE	44	47	50	50	52	Residential	1580	7
White Top Ave. NE	White Fir Dr. NE	West End of Road	51	59	60	60	61	Residential	180	10
White Top Ave. NE	White Fir Dr. NE	East End of Road	59	60	63	64	65	Residential	180	14
Whitney Ave. NE	Edgewater Blvd. NE	Cashmere Dr. NE	86	89	89	89	89	Residential	650	30
Wildspitz St. SE	Santis Lp. SE	Zermatt St. SE	85	86	90	90	91	Residential	430	29
Willamette Dr. NE	Marvin Rd. NE	Hogum Bay Rd. NE	100	70	74	75	72	Arterial	1460	25
Willamette Dr. NE	Hogum Bay Rd. NE	Zenith Ct. NE	67	71	72	71	71	Arterial	1420	13
Willamette Dr. NE	Zenith Ct. NE	Commerce Place Dr. NE	73	73	73	78	80	Arterial	740	16
Willamette Dr. NE	Commerce Place Dr. NE	Borealis Dr. NE	69	75	75	75	78	Arterial	1330	14
Willamette Dr. NE	Borealis Dr. NE	Orion Dr. NE	72	72	74	77	80	Arterial	1220	15
Willamette Dr. NE	Orion Dr. NE	31st Ave. NE	75	80	80	81	83	Arterial	870	17
Willamette Dr. NE	31st Ave. NE	Campus Glen Dr. NE	75	76	77	80	82	Arterial	2180	17
Willamette Dr. NE	Campus Glen Dr. NE	Campus Green Dr. NE	78	80	81	82	84	Arterial	2450	18
Willamette Dr. NE	Campus Green Dr. NE	Meriwood Dr. NE	80	81	81	83	86	Arterial	590	19
Willow St. SE	14th Ave. SE	End of Road	86	90	91	91	92	Residential	650	33
Willow St. SE	14th Ave. SE	Lacey Blvd. SE	84	84	85	85	85	Residential	1080	32
Wilshire Ct. SE	End of Road	End of Road	73	74	72	72	72	Residential	450	22
Windham Ct. NE	Cameron Dr. NE	End of Road	89	89	89	89	89	Residential	720	31
Woodland Square Lp. SE	College St. SE	7th Ave. SE	74	76	76	78	79	Residential	1820	22
Woodland Square Lp. SE	7th Ave. SE	6th Ave. SE	77	78	78	78	79	Residential	1750	24
Yelm Hwy. SE	Western City Limits	Corporate Center Dr. SE	100	100	100	77	77	Arterial	1190	29
Yelm Hwy. SE	Corporate Center Dr. SE	College St. SE	100	100	100	77	77	Arterial	1360	29
Yelm Hwy. SE	College St. SE	Sarazen St. SE	100	100	100	76	76	Arterial	940	29
Yelm Hwy. SE	Mt. Olympus St. SE	Ruddell Rd. SE	100	100	100	78	78	Arterial	960	29

Street Name	Begin Location	End Location	2021	2020	2019	2018	2017	Func. Class	Length (ft)	RSL
Yelm Hwy. SE	Compton Blvd. SE	Southern City Limits	79	81	81	83	80	Arterial	700	19
Yelm Hwy. SE	Sarazen St. SE	Mt. Green Ln. SE	100	100	100	76	76	Arterial	1110	29
Yelm Hwy. SE	Mt. Green Ln. SE	Mt. Olympus St. SE	100	100	100	78	78	Arterial	930	29
Yelm Hwy. SE	Ruddell Rd. SE	Virginia St. SE	83	83	86	88	86	Arterial	950	21
Yelm Hwy. SE	Virginia St. SE	Compton Blvd. SE	77	77	82	88	86	Arterial	1160	18
Yonkers Dr. SE	Hanover Dr. SE	Clearbrook Dr. SE	89	89	89	87	89	Residential	930	32
Zenith Ct. NE	Williamette Dr. NE	End of Road	84	84	82	81	85	Residential	290	28
Zermatt St. SE	Ingleside Dr. SE	37th Ave. SE	85	85	85	83	84	Residential	840	29

Street Name	Begin Location	End Location	2021	2020	2019	2018	2017	Func. Class	Length (ft)	RSL
Meridian Rd. NE	31st Ave. NE	Campus Park Dr. NE	100	100	67	69	70	Collector	1330	30
College St. SE	Yelm Hwy. SE	Corporate Center Dr. SE	100	100	100	79	79	Arterial	1500	29
College St. SE	50th Ave. SE	45th Ave. SE	100	100	100	82	82	Arterial	1640	29
College St. SE	39th Ave. SE	37th Ave. SE	100	100	100	78	78	Arterial	1210	29
College St. SE	25th Ave. SE	22nd Ave. SE	100	100	78	78	79	Arterial	830	25
College St. SE	22nd Ave. SE	18th Ave. SE	100	100	78	78	80	Arterial	1110	25
Gateway Blvd. NE	Finchley Ave. NE	31st Ave. NE	100					Collector	1425	24
Willamette Dr. NE	Marvin Rd. NE	Hogum Bay Rd. NE	100	70	74	75	72	Arterial	1460	25
Meridian Rd. NE	Orion Dr. NE	Helen Ave. NE	100	94	91	91	93	Collector	1000	30
College St. SE	Corporate Center Dr. SE	50th Ave. SE	100	100	100	82	82	Arterial	700	29
Meridian Rd. NE	Campus Park Dr. NE	39th Lp. NE	100	100	67	69	69	Collector	1570	30
Meridian Rd. NE	39th Lp. NE	46th Ave. NE	100	100	43	49	50	Collector	3640	30
Orion Dr. NE	Willamette Dr. NE	Meridian Rd. NE	100	61	67	74	78	Collector	4050	24
ROUNDBABOUT 02	Marvin Rd. NE	Main St. NE	100	100	53	53	55	Arterial	410	25
ROUNDBABOUT 07	Marvin Rd. NE	Hawks Prairie Rd. NE	100	51	58	58	58	Arterial	360	25
ROUNDBABOUT 08	Meridian Rd. NE	Orion Dr. NE	100	100	47	56	59	Collector	350	24
Marvin Rd. NE	Main St. NE	Britton Pkwy. NE	100	71	77	77	78	Arterial	740	25
66th Ave. SE	Bailey St. SE	Ruddell Rd. SE	100	72	71	76	71	Collector	1520	30
Yelm Hwy. SE	College St. SE	Sarazen St. SE	100	100	100	76	76	Arterial	940	29
Yelm Hwy. SE	Corporate Center Dr. SE	College St. SE	100	100	100	77	77	Arterial	1360	29
Yelm Hwy. SE	Western City Limits	Corporate Center Dr. SE	100	100	100	77	77	Arterial	1190	29
College St. SE	45th Ave. SE	39th Ave. SE	100	100	100	76	76	Arterial	1320	29
31st Ave. NE	Marvin Rd. NE	Hogum Bay Rd. NE	100	100	100			Collector	3300	24
Carpenter Rd. SE	Long Lake Park Entrance	26th Ct. SE	100	81	81	77	77	Arterial	1090	25
Yelm Hwy. SE	Mt. Olympus St. SE	Ruddell Rd. SE	100	100	100	78	78	Arterial	960	29
Yelm Hwy. SE	Sarazen St. SE	Mt. Green Ln. SE	100	100	100	76	76	Arterial	1110	29
31st Ave. NE	Gateway Blvd. NE	Marvin Rd. NE	100					Collector	3080	24
Carpenter Rd. SE	Mullen Rd. SE	45th Ave. SE	100	35	35	37	38	Arterial	830	25
Carpenter Rd. SE	45th Ave. SE	41st Ave. SE	100	39	40	41	44	Arterial	1180	25
Carpenter Rd. SE	41st Ave. SE	38th Dr. SE	100	38	39	43	45	Arterial	930	25
Yelm Hwy. SE	Mt. Green Ln. SE	Mt. Olympus St. SE	100	100	100	78	78	Arterial	930	29
Carpenter Rd. SE	38th Dr. SE	37th Ave. SE	100	40	41	41	44	Arterial	550	25
22nd Ave. SE	Golf Club Rd. SE	College St. SE	100	100	87	87	88	Collector	1270	24
Carpenter Rd. SE	37th Ave. SE	32nd Ave. SE	100	34	35	36	38	Arterial	1510	25
ROUNDBABOUT 04	College St. SE	45th Ave. SE	99	99	100	70	70	Arterial	370	25
Marvin Rd. NE	I-5 Corridor	Main St. NE	99	100	70	70	73	Arterial	1040	25
ROUNDBABOUT 16	College St. SE	22nd St. SE	99	100				Arterial	440	25
Hoh St. SE	Litt Dr. SE	End of Road	97	98	99	100	100	Collector	680	24

Street Name	Begin Location	End Location	2021	2020	2019	2018	2017	Func. Class	Length (ft)	RSL
Gerald St. SE	Martin Way E	Litt Dr. SE	97	97	99	100	100	Collector	420	24
Litt Dr. SE	Hoh St. SE	End of Road	97	98	99	100	100	Collector	1300	24
Lilac St. SE	25th Ave. SE	Lacey Elementary School	97	97	97	99	100	Collector	1290	24
Shady Lane Rd. SE	Trillium St. SE	Shadywood Ct. SE	97	97	98	98	100	Collector	1730	24
Shady Lane Rd. SE	Shadywood Ct. SE	Sierra Dr. SE	97	97	98	98	100	Collector	940	24
Shady Lane Rd. SE	Lilac St. SE	Trillium St. SE	97	97	98	98	100	Collector	330	24
Shady Lane Rd. SE	Sierra Dr. SE	Carpenter Rd. SE	96	96	96	97	100	Collector	780	24
O3rd Ave. SE	I-5 Corridor	College St. SE	96	96	97	97	97	Arterial	1280	29
Hogum Bay Rd. NE	Williamette Dr. NE	28th Ct. NE	96	96	99	100	100	Arterial	810	25
Hogum Bay Rd. NE	Marvin Rd. NE	Williamette Dr. NE	96	96	99	100	100	Arterial	1420	25
Hogum Bay Rd. NE	28th Ct. NE	30th Ave. NE	96	96	99	100	100	Arterial	1250	25
Hercules Dr. NE	Atlas Ave. NE	31st St. NE	96	96	97	98	99	Collector	1260	23
Golf Club Rd. SE	6th Ave. SE	3rd Ave. SE	96	96	97	97	98	Collector	770	24
Hercules Dr. NE	Campus Glen Dr. NE	Atlas Ave. NE	95	95	95	96	98	Collector	530	23
ROUNDBABOUT 15	Hogum Bay Rd. NE	Willamette Dr. NE	95	95	98	100	100	Arterial	440	25
Corporate Center Dr. SE	Intelco Lp. SE	College St. SE	95	95	96	96	98	Collector	910	30
Corporate Center Dr. SE	Intelco Lp. SE	Intelco Lp. SE	95	95	96	96	98	Collector	1100	30
Corporate Center Dr. SE	Yelm Hwy. SE	Intelco Lp. SE	95	95	96	96	98	Collector	470	30
Birdseye Ave. NE	Fiddleback St. NE	End of Road	95	95	95	96	98	Collector	625	23
Marvin Rd. NE	Britton Pkwy. NE	29th Ave. NE	95	96	97	98	100	Arterial	1550	25
Hogum Bay Rd. NE	30th Ave. NE	31st Ave. NE	94	96	99	100	100	Arterial	830	25
Hoh St. SE	Martin Way E	Litt Dr. SE	94	94	94	94	94	Collector	1090	23
Marvin Rd. NE	44th Ave. NE	Northern City Limits	93	93	93	95	95	Arterial	990	24
Birdseye Ave. NE	Gateway Blvd. NE	Fiddleback St. NE	93	95	95	94	93	Collector	1110	22
Ruddell Rd. SE	66th Ave. SE	Yelm Hwy. SE	92	74	74	75	78	Collector	1640	29
ROUNDBABOUT 13	Marvin Rd. NE	41st Ave. NE	92	95	95	95	95	Arterial	270	24
Marvin Rd. NE	41st Ave. NE	44th Ave. NE	92	93	93	95	95	Arterial	2200	24
Gateway Blvd. NE	Britton Pkwy. NE	Birdseye Ave. NE	92	93	94	95	96	Collector	1090	26
21st Ave. SE	Sleater Kinney Rd. SE	Golf Club Rd. SE	91	91	91	93	58	Collector	1280	29
ROUNDBABOUT 01	Marvin Rd. NE	Britton Pkwy. NE	91	95	96	96	100	Arterial	440	28
Meridian Rd. NE	Helen Ave. NE	White Fir Dr. NE	91	92	93	95	96	Collector	1980	26
Main St. NE	Marvin Rd. NE	End of Road	91	91	94	94	95	Arterial	1200	24
Ruddell Rd. SE	Yelm Hwy. SE	54th Ave. SE	91	89	87	87	91	Arterial	1310	28
Meridian Rd. NE	White Fir Dr. NE	31st Ave. NE	91	92	93	95	96	Collector	1230	26
Main St. NE	Gateway Bvd. NE	West End of Road	90	91	91	91	91	Collector	440	21
Hawks Prairie Rd. NE	Western City Limits	Marvin Rd. NE	90	79	81	84	86	Collector	1230	20
Main St. NE	Gateway Bvd. NE	East End of Road	90	91	91	91	92	Arterial	400	24
ROUNDBABOUT 14	Willamette Dr. NE	31st Ave. NE	90	91	95	97	97	Arterial	370	32

Street Name	Begin Location	End Location	2021	2020	2019	2018	2017	Func. Class	Length (ft)	RSL
Columbia Way NE	Edgewater Blvd. NE	Cashmere Dr. NE	89	89	91	93	93	Collector	790	24
Ruddell Rd. SE	54th Ave. SE	50th Ave. SE	89	90	91	92	93	Arterial	990	28
22nd Ave. SE	College St. SE	Judd St. SE	89	89	87	87	85	Collector	1280	28
Ruddell Rd. SE	50th Ave. SE	Rainier Vista Park	89	86	91	92	93	Arterial	790	28
Columbia Way NE	Cashmere Dr. NE	Vashon Dr. NE	89	89	91	93	93	Collector	900	24
Carpenter Rd. SE	5th Way SE	City Limits	89	90	91	92	93	Arterial	1350	23
Ruddell Rd. SE	27th Ave. SE	25th Ave. SE	89	90	91	92	93	Arterial	590	28
Parkside Dr. SE	56th Ave. SE	53rd Ave. SE	89	89	89	90	91	Collector	675	20
Ruddell Rd. SE	Lacey Blvd. SE	Pacific Ave. SE	88	90	91	92	93	Arterial	840	31
Vashon Dr. NE	Lopez Ct. NE	Spokane St. NE	88	88	88	87	87	Collector	560	19
Vashon Dr. NE	Pavilion Way NE	Cypress Lp. NE	88	89	89	88	88	Collector	740	19
53rd Ave. SE	Boardwalk St. SE	Parkside Dr. SE	88	89	89	89	89	Collector	455	20
Ruddell Rd. SE	Gemini St. SE	15th Ave. SE	88	88	89	92	93	Arterial	1280	31
Carpenter Rd. SE	6th Ave. SE	5th Way SE	87	88	91	92	93	Arterial	840	22
Carpenter Rd. SE	Pacific Ave. SE	City Limits	87	88	91	92	93	Arterial	680	22
Ruddell Rd. SE	25th Ave. SE	22nd Ave. SE	87	88	89	91	91	Arterial	980	29
Ruddell Rd. SE	30th Ave. SE	27th Ave. SE	87	90	89	91	93	Arterial	1200	29
Ruddell Rd. SE	Ruddell Lp. SE	Ruddell Lp. SE	87	90	91	92	93	Arterial	1270	29
Ruddell Rd. SE	Mullen Rd. SE	39th Ave. SE	87	88	89	91	93	Arterial	1110	29
Ruddell Rd. SE	45th Ave. SE	Mullen Rd. SE	87	86	87	89	91	Arterial	720	29
Ruddell Rd. SE	Rainier Vista Park	45th Ave. SE	87	88	91	92	93	Arterial	900	29
Abbey Way SE	College St. SE	Baran Dr. SE	87	88	88	88	88	Collector	460	19
Columbia Way NE	Marvin Rd. NE	Edgewater Blvd. NE	87	89	91	93	93	Collector	920	22
Vashon Dr. NE	Columbia Wy. NE	Lopez Ct. NE	86	88	88	87	87	Collector	505	18
Mullen Rd. SE	College St. SE	Stikes Dr. SE	86	83	85	87	87	Arterial	1710	22
Mullen Rd. SE	Stikes Dr. SE	Park Place Dr. SE	86	85	85	87	89	Arterial	1170	22
Britton Pkwy. NE	Gateway Blvd. NE	Marvin Rd. NE	86	87	87	87	87	Arterial	3600	26
ROUNDABOUT 09	Parkside Dr. SE	53rd Ave. SE	86	87	87	89	90	Collector	350	19
Vashon Dr. NE	Spokane St. NE	Pavilion Way NE	86	86	86	85	85	Collector	770	18
45th Ave. SE	Greenbriar St. SE	Ruddell Rd. SE	85	81	83	84	86	Collector	860	26
Ruddell Rd. SE	39th Ave. SE	Ruddell Lp. SE	85	88	89	91	93	Arterial	950	27
Ruddell Rd. SE	Ruddell Lp. SE	30th Ave. SE	85	88	91	92	93	Arterial	810	27
ROUNDABOUT 11	Columbia Way NE	Vashon Dr. NE	85	86	86	89	90	Collector	270	18
45th Ave. SE	Western City Limits	Seville Dr. SE	85	86	86	85	87	Collector	970	18
53rd Ave. SE	College St. SE	Boardwalk St. SE	85	86	87	87	89	Collector	980	18
45th Ave. SE	College St. SE	Stikes Dr. SE	85	83	84	86	86	Collector	920	26
Ruddell Rd. SE	22nd Ave. SE	Gemini St. SE	85	90	91	92	93	Arterial	1080	27
45th Ave. SE	Stikes Dr. SE	Parkside Dr. SE	85	83	84	84	86	Collector	820	26

Street Name	Begin Location	End Location	2021	2020	2019	2018	2017	Func. Class	Length (ft)	RSL
Mullen Rd. SE	Timberline HS Access Rd	Lakes Elem. Exit	85	85	88	88	89	Arterial	690	22
45th Ave. SE	Parkside Dr. SE	Greenbriar St. SE	85	82	82	83	85	Collector	1010	26
Mullen Rd. SE	Funeral Home Entrance	Timberline HS Access Rd	85	87	86	86	87	Arterial	910	22
22nd Ave. SE	Judd St. SE	Ruddell Rd. SE	84	86	86	89	89	Collector	1260	25
Ruddell Rd. SE	15th Ave. SE	Lacey Blvd. SE	84	86	89	91	92	Arterial	690	26
Balustrade Blvd. SE	Radius Lp. SE	66th Ave. SE	84	84	83	85	86	Collector	2030	18
Parkside Dr. SE	Yelm Hwy. SE	56th Ave. SE	84	85	85	87	88	Collector	830	18
22nd Ave. SE	Larch St. SE	Lilac St. SE	84	83	84	83	82	Collector	1130	25
Golf Club Rd. SE	22nd Ave. SE	19th Ave. SE	84	85	85	87	89	Collector	820	25
Mullen Rd. SE	Park Place Dr. SE	Ruddell Rd. SE	84	81	87	87	87	Arterial	1320	21
14th Ave. SE	Western City Limits	Sleater Kinney Rd. SE	84	85	85	86	87	Collector	1300	28
Carpenter Rd. SE	Woodland Trail Crossing	Pacific Ave. SE	83	83	89	92	93	Arterial	510	25
Golf Club Rd. SE	19th Ave. SE	16th Ave. SE	83	85	85	85	87	Collector	820	25
41st Ave. NE	Whidbey Rd. NE	Meriwood Dr. NE	83	83	88	89	89	Arterial	1340	20
41st Ave. NE	Vashon Dr. NE	Whidbey Rd. NE	83	83	85	89	89	Arterial	1020	20
Lacey Blvd. SE	Alder St. SE	Lebanon St. SE	83	83	85	86	84	Arterial	910	24
Yelm Hwy. SE	Ruddell Rd. SE	Virginia St. SE	83	83	86	88	86	Arterial	950	21
Balustrade Blvd. SE	Rainier Rd. SE	Radius Lp. SE	82	82	85	83	85	Collector	720	17
37th Ave. SE	Ingleside Dr. SE	College St. SE	82	83	83	85	86	Arterial	1300	20
Pacific Ave. SE	Bowker St. SE	Lacey St. SE	82	86	85	85	87	Arterial	700	23
31st Ave. NE	Deni Dr. NE	Meridian Rd. NE	82	86	87	91	93	Collector	1820	16
22nd Ave. SE	Ruddell Rd. SE	Larch St. SE	82	83	84	84	85	Collector	1010	24
04th Ave. SE	College St. SE	End of Road	82	82	80	83	85	Collector	380	17
Carpenter Rd. NE	City Limits	I-5 Corridor	82	82	75	81	83	Arterial	1360	24
Rainier Lp. SE	Chardonay Dr. SE	Beckonridge Ln. SE	82	82	82	82	83	Collector	750	17
Mullen Rd. SE	Ruddell Rd. SE	Funeral Home Entrance	81	81	86	86	87	Arterial	910	24
66th Ave. SE	Sarazen St. SE	Bailey St. SE	81	82	83	84	84	Collector	1480	16
14th Ave. SE	Sleater Kinney Rd. SE	Golf Club Rd. SE	81	82	80	83	82	Collector	1300	23
41st Ave. NE	Edgewater Blvd. NE	Vashon Dr. NE	81	81	85	88	90	Arterial	2170	20
College St. SE	Woodland Square Lp. SE	6th Ave. SE	81	81	82	82	82	Arterial	1110	23
Galaxy Dr. NE	Martin Way E	Quinault Dr. NE	81	81	82	82	81	Collector	1830	16
Gateway Blvd. NE	Main St. NE	Britton Pkwy. NE	81	84	85	87	87	Collector	1575	18
College St. SE	6th Ave. SE	I-5 Corridor	81	79	80	80	80	Arterial	1170	23
Mullen Rd. SE	Lakes Elem. Exit	City Limits	81	82	82	82	83	Arterial	1040	24
54th Ave. SE	Ruddell Rd. SE	Thornbury Dr. SE	81	84	86	86	87	Collector	980	18
66th Ave. SE	Rainier Rd. SE	Sarazen St. SE	80	80	81	81	83	Collector	910	16
Willamette Dr. NE	Campus Green Dr. NE	Meriwood Dr. NE	80	81	81	83	86	Arterial	590	19
45th Ave. SE	Seville Dr. SE	College St. SE	80	82	83	82	82	Collector	1360	16

Street Name	Begin Location	End Location	2021	2020	2019	2018	2017	Func. Class	Length (ft)	RSL
Ruddell Rd. SE	Yelm Hwy. SE	Yelm Hwy. SE	80	81	84	86	87	Arterial	1070	23
Sleater Kinney Rd. NE	Kasey Keller Dr. NE	6th Ave. NE	80	83	85	84	79	Arterial	1320	22
Sleater Kinney Rd. SE	14th Ave. SE	12th Ave. SE	80	83	83	83	82	Collector	1320	25
Carpenter Rd. NE	Gravel Ln. NE	Britton Pkwy. NE	80	82	82	84	84	Arterial	1050	23
14th Ave. SE	Golf Club Rd. SE	College St. SE	80	83	86	82	81	Collector	1300	23
Rainier Lp. SE	Beckonridge Ln. SE	Rainier Rd. SE	80	80	80	80	81	Collector	620	16
College St. SE	I-5 Corridor	Martin Way E	79	79	80	80	82	Arterial	520	22
41st Ave. NE	Marvin Rd. NE	Edgewater Blvd. NE	79	81	83	83	87	Arterial	770	19
College St. SE	Lacey Blvd. SE	Pacific Ave. SE	79	79	81	81	81	Arterial	560	21
Desmond Dr. SE	Martin Way E	End of Road	79	79	79	79	79	Collector	650	15
Sleater Kinney Rd. SE	21st Ave. SE	16th Ave. SE	79	81	80	83	83	Collector	1310	24
Pacific Ave. SE	Golf Club Rd. SE	College St. SE	79	79	82	84	87	Arterial	1160	21
Sleater Kinney Rd. SE	16th Ave. SE	14th Ave. SE	79	84	84	85	85	Collector	1030	23
Lacey Blvd. SE	Golf Club Rd. SE	College St. SE	79	79	80	80	80	Arterial	1365	21
Hoh St. NE	Martin Way E	City Limits	79	79	80	79	80	Collector	950	15
Lacey Blvd. SE	Ruddell Rd. SE	Alder St. SE	79	81	81	82	80	Arterial	990	21
Martin Way E	River Ridge Dr. SE	East End of Copper Wood Apt	79	77	81	81		Arterial	1600	22
Yelm Hwy. SE	Compton Blvd. SE	Southern City Limits	79	81	81	83	80	Arterial	700	19
Pacific Ave. SE	Franz St. SE	Bowker St. SE	78	84	83	83	87	Arterial	1380	21
06th Ave. SE	Sleater Kinney Rd. SE	Golf Club Rd. SE	78	80	81	85	85	Collector	1280	23
Rainier Lp. SE	Yelm Hwy. SE	Chardonnay Dr. SE	78	80	80	80	79	Collector	520	15
Carpenter Rd. NE	I-5 Corridor	Gravel Ln. NE	78	80	82	84	84	Arterial	1020	22
Balustrade Blvd. SE	66th Ave. SE	Yelm Hwy. SE	78	78	83	87	88	Collector	1660	16
31st Ave. NE	Williamette Dr. NE	Deni Dr. NE	78	77	79	85	85	Collector	1770	15
Hawks Prairie Rd. NE	Marvin Rd. NE	Hogum Bay Rd. NE	78	79	80	83	85	Collector	3970	15
Britton Pkwy. NE	Carpenter Rd. NE	Gateway Blvd. NE	78	83	80	85	86	Arterial	4325	18
Lacey Blvd. SE	Lebanon St. SE	Pacific Ave. SE	78	78	81	80	80	Arterial	910	21
Balustrade Blvd. SE	Radius Lp. SE	Radius Lp. SE	78	78	78	85	87	Collector	2320	16
Williamette Dr. NE	Campus Glen Dr. NE	Campus Green Dr. NE	78	80	81	82	84	Arterial	2450	18
Pacific Ave. SE	College St. SE	Ruddell Rd. SE	78	79	83	83	85	Arterial	1300	21
Corporate Center Ct. SE	Corporate Center Dr. SE	End of Road	78	78	78	80	81	Collector	450	15
Steilacoom Rd. SE	Viewpoint Dr. SE	Chatham Dr. SE	77					Arterial	1250	18
College St. SE	Pacific Ave. SE	Woodland Square Lp. SE	77	79	81	82	82	Arterial	1020	20
Clearbrook Dr. SE	Lacey Blvd. SE	Pacific Ave. SE	77	78	79	80	81	Collector	180	22
Spur Line Rd. SE	Lacey Blvd. SE	Pacific Ave. SE	77	77	77	78	79	Collector	360	16
College St. SE	14th Ave. SE	Lacey Blvd. SE	77	79	81	83	78	Arterial	760	21
Hogum Bay Rd. NE	31st Ave. NE	Hawks Prairie Rd. NE	77	80	84	86	86	Arterial	2170	18
Yelm Hwy. SE	Virginia St. SE	Compton Blvd. SE	77	77	82	88	86	Arterial	1160	18

Street Name	Begin Location	End Location	2021	2020	2019	2018	2017	Func. Class	Length (ft)	RSL
31st Ave. NE	Hanna Ct. NE	Willamette Dr. NE	77	82	84	83	83	Collector	1740	14
Martin Way E	City Limits	Marvin Rd. SE	77	78	78	78	78	Arterial	1440	20
Marvin Rd. SE	3rd Ave. SE	Martin Way E	77	69	70	72	73	Arterial	1635	20
Marvin Rd. SE	City Limits	Steilacoom Rd. SE	77					Arterial	1350	20
Quinault Dr. NE	Marvin Rd. NE	Queets Dr. NE	77	78	79	79	80	Collector	990	14
67th Ave. SE	Western City Limits	Rainier Rd. SE	76	75	76	76	77	Collector	1210	14
Lacey Blvd. SE	College St. SE	Ruddell Rd. SE	76	79	80	80	80	Arterial	1340	19
06th Ave. SE	Golf Club Rd. SE	College St. SE	76	76	81	83	83	Collector	1280	21
Rainier Rd. SE	6133 Rainier Rd. SE	Rainier Lp. SE	76	80	81	81	82	Arterial	535	19
College St. SE	37th Ave. SE	Montclair Dr. SE	76	74	77	77	78	Arterial	1480	17
Rainier Rd. SE	Rainier Lp. SE	Yelm Hwy. SE	76	80	80	80	81	Arterial	650	19
37th Ave. SE	Western City Limits	Ingleside Dr. SE	76	77	78	75	75	Arterial	1280	17
Golf Club Rd. SE	16th Ave. SE	14th Ave. SE	76	78	78	82	83	Collector	820	21
Pacific Ave. SE	Ruddell Rd. SE	Franz St. SE	76	83	83	85	85	Arterial	650	19
Martin Way E	Marvin Rd. SE	Hoh St. NE	75	74	79	81	81	Arterial	2320	19
Sleater Kinney Rd. SE	12th Ave. SE	Pacific Ave. SE	75	75	74	78	79	Arterial	510	19
College St. SE	Montclair Dr. SE	28th Ave. SE	75	75	77	77	80	Arterial	1150	19
Sleater Kinney Rd. SE	Pacific Ave. SE	6th Ave. SE	75	79	80	80	80	Arterial	1460	19
Martin Way E	Hoh St. SE	River Ridge Dr. SE	75	74	78	81	81	Arterial	1420	19
Willamette Dr. NE	31st Ave. NE	Campus Glen Dr. NE	75	76	77	80	82	Arterial	2180	17
25th Ave. SE	Ruddell Rd. SE	Angela St. SE	75	77	80	82	83	Collector	740	20
ROUNDAABOUT 03	Quinault Dr. NE	Galaxy Dr. NE	75	78	80	80	80	Collector	320	13
Rainier Rd. SE	66th Ave. SE	6133 Rainier Rd. SE	75					Arterial	1500	17
Golf Club Rd. SE	Pacific Ave. SE	7th Ave. SE	75	76	77	81	73	Collector	1140	20
Sleater Kinney Rd. NE	6th Ave. NE	15th Ave. NE	75	76	77	82	79	Arterial	1320	19
Willamette Dr. NE	Orion Dr. NE	31st Ave. NE	75	80	80	81	83	Arterial	870	17
ROUNDAABOUT 10	Rainier Rd. SE	Balustrade Blvd. SE	74	77	77	78	79	Arterial	410	19
Intelco Lp. SE	Corporate Center Dr. SE	Roxanna Dr. SE	74	75	77	77	79	Collector	1900	13
Marvin Rd. NE	32nd Ave. NE	Hawks Prairie Rd. NE	74	73	77	83	83	Arterial	2015	18
Marvin Rd. NE	Martin Way E	I-5 Corridor	74	69	69	70	74	Arterial	2030	16
Carpenter Rd. SE	Diamond Rd. SE	Alanna Dr. SE	74	75	80	80	81	Arterial	910	19
ROUNDAABOUT 12	Britton Pkwy. NE	Gateway Blvd. NE	74	81	81	81	83	Arterial	470	18
College St. SE	18th Ave. SE	14th Ave. SE	74	75	75	77	78	Arterial	1210	19
College St. SE	28th Ave. SE	25th Ave. SE	74	76	77	78	81	Arterial	1320	19
Quinault Dr. NE	I-5 Corridor	Marvin Rd. NE	74	74	79	81	75	Collector	890	13
07th Ave. SE	Golf Club Rd. SE	College St. SE	73	76	81	81	82	Collector	1300	13
Rainier Rd. SE	Balustrade Blvd. SE	66th Ave. SE	73	75	78	80	81	Arterial	600	16
Intelco Lp. SE	Roxanna Dr. SE	Corporate Center Dr. SE	73	74	75	77	79	Collector	1300	13

Street Name	Begin Location	End Location	2021	2020	2019	2018	2017	Func. Class	Length (ft)	RSL
Pacific Ave. SE	Lacey St. SE	Carpenter Rd. SE	73	75	77	78	80	Arterial	1290	18
ROUNDAABOUT 05	Pacific Ave. SE	Golf Club Rd. SE	73	78	79	78	80	Arterial	600	19
Willamette Dr. NE	Zenith Ct. NE	Commerce Place Dr. NE	73	73	73	78	80	Arterial	740	16
Martin Way E	Desmond Dr. SE	Carpenter Rd. SE	72	78	81	90	75	Arterial	3270	17
Steilacoom Rd. SE	Chatham Dr. SE	City Limits	72					Arterial	1550	16
Willamette Dr. NE	Borealis Dr. NE	Orion Dr. NE	72	72	74	77	80	Arterial	1220	15
Pacific Ave. SE	Carpenter Rd. SE	Eastern City Limits	71	71	78	80	82	Arterial	620	17
Marvin Rd. SE	Steilacoom Rd. SE	3rd Ave. SE	71					Arterial	2010	17
Marvin Rd. NE	29th Ave. NE	32nd Ave. NE	71	75	80	84	84	Arterial	2030	16
Pacific Ave. SE	Sleater Kinney Rd. SE	Golf Club Rd. SE	71	72	75	74	75	Arterial	1220	17
Rainier Rd. SE	70th Way SE	Balustrade Blvd. SE	71	75	78	82	83	Arterial	760	15
Sleater Kinney Rd. SE	6th Ave. SE	I-5 Corridor	70	75	79	80	79	Arterial	380	16
ROUNDAABOUT 06	Pacific Ave. SE	Homann Dr. SE	70	76	77	78	80	Arterial	540	17
College St. NE	6th Ave. NE	8th Ave. NE	70	74	74	75	78	Arterial	540	15
Corporate Center Lp. SE	Corporate Center Dr. SE	End of public street	69	71	74	74	75	Collector	325	11
Steilacoom Rd. SE	Marvin Rd. SE	Viewpoint Dr. SE	69					Arterial	1340	14
Willamette Dr. NE	Commerce Place Dr. NE	Borealis Dr. NE	69	75	75	75	78	Arterial	1330	14
Martin Way E	I-5 Corridor	Desmond Dr. SE	68	71	74	90	76	Arterial	1660	14
Marvin Rd. NE	Hawks Prairie Rd. NE	41st Ave. NE	68	68	71	69	69	Arterial	1880	14
Willamette Dr. NE	Hogum Bay Rd. NE	Zenith Ct. NE	67	71	72	71	71	Arterial	1420	13
Carpenter Rd. SE	Alanna Dr. SE	Woodland Trail Crossing	67	68	74	75	77	Arterial	780	13
Martin Way E	College St. SE	I-5 Corridor	67	70	74	79	73	Arterial	630	13
Golf Club Pl. SE	7th Ave. SE	6th Ave. SE	67	69	73	75	75	Collector	480	10
Pacific Ave. SE	Western City Limits	Sleater Kinney Rd. SE	66	66	66	69	71	Arterial	1350	13
Mullen Rd. SE	Crosswaters St. SE	Afflerbaugh Dr. SE	65	68	72	70	70	Arterial	920	13
Carpenter Rd. SE	City Limits	Diamond Rd. SE	63	64	72	74	79	Arterial	1820	12
Rainier Rd. SE	Southern City Limits	70th Way SE	63	74	75	77	79	Arterial	1680	12
07th Ave. SE	Sleater Kinney Rd. SE	Golf Club Rd. SE	60	67	74	76	78	Collector	1400	11
Royal St. SE	Sleater Kinney Rd. SE	End of Road	60	68	71	72	74	Collector	180	8
25th Ave. SE	Angela St. SE	Lilac St. SE	60	68	67	73	76	Collector	870	12
Steilacoom Rd. SE	City Limits	Marvin Rd. SE	60					Arterial	1800	11
College St. NE	Martin Way E	Park Center Ave. NE	60	62	64	68	71	Arterial	650	11
Mullen Rd. SE	Rosemount Ct. SE	Crosswaters St. SE	59	61	68	70	70	Arterial	960	10
College St. NE	Park Center Ave. NE	6th Ave. NE	55	58	59	60	57	Arterial	1230	9
Lacey Blvd. SE	Sleater Kinney Rd. SE	Golf Club Rd. SE	54	57	58	65	66	Collector	1150	6
06th Ave. NE	Sleater Kinney Rd. NE	Enterprise Dr. NE	54	60	62	60	61	Collector	1340	6
06th Ave. NE	Enterprise Dr. NE	College St. NE	50	56	59	60	61	Collector	1220	5
Golf Club Rd. SE	14th Ave. SE	Lacey Blvd. SE	43	44	48	49	51	Collector	1170	4

Street Name	Begin Location	End Location	2021	2020	2019	2018	2017	Func. Class	Length (ft)	RSL
31st Ave. NE	Hogum Bay Rd. NE	Hanna Ct. NE	42	33	34	39	41	Collector	1320	3
Franz St. SE	Lacey Blvd. SE	Pacific Ave. SE	39	49	55	56	58	Collector	670	4
08th Ave. SE	Sleater Kinney Rd. SE	End of Road	17	18	19	20	21	Collector	600	0

Street Name	Begin Location	End Location	2021	2020	2019	2018	2017	Func. Class	Length (ft)	RSL
Stikes Dr. SE	Mullen Rd. SE	37th Ave. SE	100	100	100	57	57	Residential	750	34
50th Ave. SE	Parkside Dr. SE	End of Summerwalk Develop	100					Residential	830	34
Mahogany St. NE	Finchley Ave. NE	Sweetgum Ave. NE	100					Residential	1230	34
25th Ave. SE	Lilac St. SE	End of Road	100	100	34	51	54	Residential	480	34
Finchley Ave. NE	Cassius St. NE	Gateway Blvd. NE	100					Residential	690	34
Fiddleback St. NE	Birdseye Ave. NE	Sweetgum Ave. NE	100					Residential	1960	34
Campus Glen Dr. NE	Hogum Bay Rd. NE	End of Campus Glen Develop	100	100				Residential	1390	34
Waldron Ct. NE	Waldron Dr. NE	End of Road	100	100	100			Residential	290	34
Ponderosa St. NE	32nd Ave. NE	End of Road	100	100	100			Residential	635	34
50th Lp. SE	50th Ave. SE	50th Ave. SE	100					Residential	780	34
Stikes Ct. SE	Stikes Dr. SE	End of Road	100	100	100	70	70	Residential	270	34
45th Ave. SE	Carpenter Rd. SE	End of Road	100	52	54	60	63	Residential	220	34
Waldron Dr. NE	5327 Waldron Dr. NE	56th Ave. NE	100	100	100			Residential	2155	34
Stikes Lp. SE	Stikes Dr. SE	Stikes Dr. SE	100	100	100	71	71	Residential	810	34
Stikes Dr. SE	Stikes Dr. SE	End of Road	100	100	100	75	75	Residential	190	34
Stikes Dr. SE	37th Ave. SE	34th Ave. SE	100	100	100	62	62	Residential	750	34
Stikes Dr. SE	34th Ave. SE	32nd Ave. SE	100	100	100	72	72	Residential	710	34
Caddyshack Dr. NE	Campus Park Dr. NE	Campus Highlands Dr. NE	100	100				Residential	1870	34
Lebanon St. SE	Lacey Blvd. SE	Pacific Ave. SE	100	100	100			Residential	345	34
Westlake Dr. SE	21st Ave. SE	End of Road	100	100	100	100	91	Residential	1820	34
25th Lp. SE	25th Ave. SE	25th Ave. SE	100	100	83	83	85	Residential	1640	34
Anna St. NE	Finchley Ave. NE	Oleander Ave. NE	100					Residential	1020	34
33rd Ct. SE	Stikes Dr. SE	West End of Road	100	100	100	71	71	Residential	320	34
56th Ave. NE	Waldon Dr. NE	Western City Limits	100	100	100			Residential	2270	34
Sweetgum Ave. NE	Fiddleback St. NE	Mahogany St. NE	100					Residential	970	34
Oleander Ave. NE	Fiddleback St. NE	Mahogany St. NE	100					Residential	1160	34
Honeylocust Ct. NE	End of Road	Gateway Blvd. NE	100					Residential	650	34
Kacie Ct. NE	End of Road	Cassius St. NE	100					Residential	590	34
Cassius St. NE	Birdseye Ave. NE	End of Road	100					Residential	1990	34
33rd Ct. SE	Stikes Dr. SE	East End of Road	100	100	100	64	64	Residential	310	34
17th Ave. SE	College St. SE	East End of Road	99	99	99	100	54	Residential	970	34
Magnolia St. SE	16th Ave. SE	South End of Road	99	99	100	100	81	Residential	360	34
14th Ave. SE	College St. SE	Ruddell Rd. SE	99	99	99	100	65	Residential	1300	34
Evie St. SE	Andrew St. SE	49th Ave. SE	99	99	100	100	100	Residential	400	34
Kenrick St. SE	50th Ave. SE	49th Ave. SE	99	99	100	100	100	Residential	470	34
Magnolia St. SE	16th Ave. SE	North End of Road	99	99	100	100	79	Residential	380	34
Meadow Dr. SE	Trillium St. SE	Gate	98	98	99	100	100	Residential	145	34
19th Ave. SE	Golf Club Rd. SE	College St. SE	98	98	100	100	59	Residential	1300	34

Street Name	Begin Location	End Location	2021	2020	2019	2018	2017	Func. Class	Length (ft)	RSL
52nd Way SE	Boardwalk St. SE	Andrew St. SE	98	98	96	96	97	Residential	415	34
51st Way SE	Boardwalk St. SE	Andrew St. SE	98	98	96	96	97	Residential	420	34
49th Ave. SE	Boardwalk St. SE	Parkside Dr. SE	98	99	100	100	100	Residential	930	34
Brunswick St. SE	16th Ave. SE	South End of Road	98	99	100	100	77	Residential	300	34
Brunswick St. SE	16th Ave. SE	North End of Road	98	99	100	100	84	Residential	340	34
Parkside Dr. SE	53rd Ave. SE	49th Ave. SE	98	99	100	100	100	Residential	1000	34
16th Ave. SE	Sleater Kinney Rd. SE	End of Road	98	99	100	100	64	Residential	680	34
Andrew St. SE	52nd Way SE	49th Ave. SE	97	98	97	98	99	Residential	720	34
Greenlawn St. SE	Brentwood Dr. SE	27th Ave. SE	97	97	97	98	100	Residential	1500	34
23rd Ave. SE	Judd St. SE	Brentwood Pl. SE	97	97	97	99	100	Residential	460	34
Trillium St. SE	Shady Lane Rd. SE	Lacey Elementary School	97	97	98	99	100	Residential	1040	34
Judd St. SE	26th Ave. SE	25th Ave. SE	97	97	97	99	100	Residential	500	34
27th Ave. SE	Sunset Dr. SE	Brentwood Dr. SE	97	97	97	99	100	Residential	850	34
23rd Ave. SE	Brentwood Pl. SE	25th Ave. SE	97	97	97	99	100	Residential	1150	34
26th Ave. SE	College St. SE	Judd St. SE	97	97	97	99	100	Residential	1300	34
Lakeside Dr. SE	26th Lp. SE	End of Road	97	97	97	98	99	Residential	150	38
Detlefsen Pl. SE	24th Ave. SE	End of Road	97	97	97	99	100	Residential	240	34
Spartacus St. NE	Gladiator St. NE	Hanna Dr. NE	97	97	98	98	100	Residential	520	34
28th Ave. SE	Sunset Dr. SE	Brentwood Dr. SE	97	97	97	99	100	Residential	920	34
27th Ave. SE	Brentwood Dr. SE	Ruddell Rd. SE	97	97	97	98	100	Residential	550	34
Hanna Dr. NE	Gladiator St. NE	Hercules Dr. NE	97	97	99	100	100	Residential	480	34
Judd St. SE	25th Ave. SE	24th Ave. SE	97	97	97	98	100	Residential	240	34
Brentwood Dr. SE	Wonderwood Park Entrance	28th Ave. SE	96	96	97	98	100	Residential	620	34
Boardwalk St. SE	53rd Ave. SE	49th Ave. SE	96	96	96	96	98	Residential	875	34
Emerald St. SE	54th Ave. SE	Lake Hills St. SE	96	96	96	97	98	Residential	950	34
Brentwood Dr. SE	28th Ave. SE	26th Ave. SE	96	96	97	98	100	Residential	610	34
Hanna Dr. NE	31st Ave. NE	Gladiator St. NE	96	96	98	98	100	Residential	850	34
Gladiator St. NE	31st Ave. NE	Hanna Dr. NE	96	96	98	98	100	Residential	500	34
23rd Ave. SE	College St. SE	Judd St. SE	96	97	96	99	100	Residential	1280	34
Twin Oaks Rd. NE	Britton Pkwy. NE	End of Road	96	96	97	98	99	Residential	730	34
Brentwood Dr. SE	26th Ave. SE	26th Ave. SE	96	96	97	98	100	Residential	1320	34
Parquet Way SE	Ruddell Rd. SE	66th Way SE	96	97	97	98	100	Residential	970	34
Burton Ray St. NE	15th Ave. NE	End of Road	96	96	97	98	100	Residential	570	34
Campus Glen Dr. NE	Preston St. NE	End of Campus Glen Develop	96	96	97	98	100	Residential	700	34
26th Ave. SE	Judd St. SE	Brentwood Dr. SE	96	96	97	98	100	Residential	1270	34
Brentwood Pl. SE	Brentwood Dr. SE	23rd Ave. SE	96	96	97	98	100	Residential	790	34
Atlas Ave. NE	Hercules Dr. NE	Willamette Dr. NE	95	95	95	96	98	Residential	690	34
24th Ave. SE	College St. SE	Judd St. SE	95	95	95	99	100	Residential	1280	34

Street Name	Begin Location	End Location	2021	2020	2019	2018	2017	Func. Class	Length (ft)	RSL
25th Ave. SE	College St. SE	Judd St. SE	95	95	95	99	100	Residential	1280	34
Bogey Dr. NE	Campus Park Dr. NE	Campus Highlands Dr. NE	95	95	95	98	100	Residential	1420	34
Waldron Dr. NE	Vashon Dr. NE	End of Road	95	95	94	96	98	Residential	1050	34
Fiddleback St. NE	Britton Pkwy. NE	Birdseye Ave. NE	95	95	96	96	98	Residential	730	34
Hera St. NE	Adonis Ave. NE	Atlas Ave. NE	95	95	96	96	98	Residential	360	34
Vashon Dr. NE	Herron St. NE	Waldron Dr. NE	95	95	95	96	98	Residential	1065	34
Corona Ct. NE	Aurora St. NE	End of Road	95	95	95	95	97	Residential	175	34
Juno St. NE	Adonis Ave. NE	Atlas Ave. NE	95	95	96	96	98	Residential	360	34
Svea Ct. NE	Burlwood St. NE	End of Road	95	95	96	96	99	Residential	500	34
Juno Ct. NE	Atlas Ave. NE	End of Road	95	95	96	96	98	Residential	250	34
Adonis Ct. NE	Juno St. NE	End of Road	95	95	96	96	97	Residential	470	34
Adonis Ave. NE	Hercules Dr. NE	Juno St. NE	95	95	96	96	98	Residential	440	34
Burlwood St. NE	Birdseye Ave. NE	End of Road	95	95	96	96	98	Residential	680	34
Western Pkwy. NE	Britton Pkwy. NE	End of Road	95	95	95	96	99	Residential	420	34
Saga Ct. NE	Svea Ct. NE	End of Road	95	95	96	96	100	Residential	710	34
Herron St. NE	Vashon Dr. NE	Waldron Dr. NE	95	95	95	96	98	Residential	975	34
Puget Meadow Lp. NE	31st Ave. NE	End of Road	94	95	96	96	98	Residential	710	33
Brentwood Dr. SE	Ruddell Rd. SE	Wonderwood Park Entrance	94	94	97	98	100	Residential	750	34
Cedarbough Ct. NE	Campus Dr. NE	End of Road	93	93	93	95	96	Residential	190	33
Malibu Dr. SE	Carpenter Rd. SE	Laguna Ln. SE	93	92	94	94	95	Residential	1520	33
Michael Ct. NE	Campus Park Dr. NE	End of Road	93	93	94	95	95	Residential	125	33
Aurora St. NE	Deni Dr. NE	End of Road	93	93	93	95	97	Residential	560	33
Malibu Dr. SE	Laguna Ln. SE	Carpenter Rd. SE	93	93	95	95	96	Residential	950	33
Ulery St. SE	Pacific Ave. SE	7th Ave. SE	93	92	94	94	96	Residential	1470	33
Capri Ct. NE	Campus Park Dr. NE	End of Road	93	93	91	95	95	Residential	130	33
Nova St. NE	Corona St. NE	Deni Dr. NE	93	93	95	95	97	Residential	415	33
35th Ave. SE	Meadow Lake St. SE	"Lakeview Estates" HOA	93	93	93	93	95	Residential	330	33
Meadow Lake St. SE	37th Ave. SE	Meade Ln. SE	93	93	93	93	95	Residential	480	33
32nd Ave. SE	Impala Dr. SE	Stikes Dr. SE	93	93	91	91	92	Residential	290	37
Hydra St. NE	Corona St. NE	Deni Dr. NE	93	93	95	95	97	Residential	415	33
Jude Ct. NE	Campus Park Dr. NE	End of Road	93	93	93	95	95	Residential	260	33
Malibu Ct. SE	Carmel Ln. SE	Malibu Dr. SE	93	93	95	95	96	Residential	250	33
Mulligan Ct. NE	Campus Dr. NE	End of Road	93	93	93	95	96	Residential	485	33
Jayden St. NE	Campus Highlands Dr. NE	Cameron Dr. NE	93					Residential	450	33
Campus Highlands Dr. NE	Cameron Dr. NE	Campus Park Dr. NE	93	93	92	94	95	Residential	655	33
Bristonwood Dr. NE	Campus Highlands Dr. NE	Campus Highlands Dr. NE	93	93	92	95	96	Residential	670	33
Deuce Ct. NE	Campus Dr. NE	End of Road	93	93	93	95	96	Residential	200	33
Dudley Ct. NE	Shepard Way NE	End of Road	93	93	93	95	96	Residential	280	33

Street Name	Begin Location	End Location	2021	2020	2019	2018	2017	Func. Class	Length (ft)	RSL
Dudley Dr. NE	Shepard Way NE	Campus Highlands Dr. NE	93	93	92	95	96	Residential	1370	33
Deni Dr. NE	Willamette Dr. NE	Nova St. NE	93	93	93	95	96	Residential	800	33
Cameron Dr. NE	End of Road	Campus Highlands Dr. NE	93					Residential	1160	33
06th Ave. SE	Carpenter Rd. SE	End of Road	93	92	94	94	95	Residential	880	33
07th Ave. SE	Bowker St. SE	Lacey St. SE	93	93	95	95	96	Residential	710	33
Campus Highlands Dr. NE	Campus Park Dr. NE	Shepard Way NE	93	93	93	95	96	Residential	1050	33
Campus Highlands Dr. NE	Shepard Way NE	Bogey Dr. NE	93	93	93	95	96	Residential	1020	33
07th Ave. SE	Lacey St. SE	Ulery St. SE	93	93	95	94	96	Residential	760	33
07th Ave. SE	Ulery St. SE	Carpenter Rd. SE	93	93	95	95	96	Residential	840	33
Corona St. NE	Aurora St. NE	Nova St. NE	93	93	93	95	96	Residential	430	33
Campus Highlands Dr. NE	Bogey Dr. NE	46th Ave. NE	93	93	93	95	96	Residential	1220	33
Shepard Way NE	Dudley Dr. NE	Campus Highlands Dr. NE	93	93	92	95	96	Residential	840	33
Franklin Pl. NE	Forrestal Pl. NE	End of Road	93	93	93	93	93	Residential	140	33
Balata Ct. NE	Campus Dr. NE	End of Road	93	93	92	95	96	Residential	260	33
Campus Dr. NE	Campus Park Dr. NE	Deuce Ct. NE	92	93	93	95	96	Residential	1410	33
18th Ave. SE	College St. SE	End of Road	92	92	93	93	65	Residential	1100	40
Rohr Ct. SE	Southlake Dr. SE	End of Road	92	92	93	93	93	Residential	250	33
Campus Willows Lp. NE	Willamette Dr. NE	Willamette Dr. NE	92	93	95	95	95	Residential	1150	33
Earhart St. NE	Campus Park Dr. NE	Amelia Ct. NE	92	93	93	95	95	Residential	460	33
Harrier St. NE	Eagle Lp. NE	Raptor Ave. NE	92	93	93	93	95	Residential	380	33
Campus Dr. NE	Deuce Ct. NE	Campus Highlands Dr. NE	92	93	93	95	96	Residential	1200	33
Amelia Ct. NE	End of Road	End of Road	92	92	93	95	95	Residential	950	33
Essex Pl. NE	Lexington Pl. NE	End of Road	92	92	93	93	93	Residential	150	33
Campus Park Dr. NE	Campus Highlands Dr. NE	Capri Ct. NE	92	93	95	95	95	Residential	1090	33
Lanier Ct. SE	38th Ave. SE	End of Road	92	92	93	91	93	Residential	585	33
Campus Park Dr. NE	Jude Ct. NE	Cameron Dr. NE	92	92	93	95	95	Residential	1230	33
Raptor Ave. NE	Eagle Dr. NE	End of Road	92	92	93	93	95	Residential	980	33
Eagle Lp. NE	Raptor Ave. NE	Raptor Ave. NE	92	92	93	93	95	Residential	1520	33
37th Ave. SE	Stanfield Rd. SE	Carpenter Rd. SE	91	92	92	93	93	Residential	1300	33
Ruddell Rd. SE	Balustrade Blvd. SE	66th Ave. SE	91	91	91	93	93	Residential	830	33
Natalee Dr. SE	Durham St. SE	Colleen St. SE	91	91	90	92	93	Residential	940	33
47th Ave. SE	Rochelle St. SE	Colleen Ct. SE	91	92	92	93	95	Residential	525	33
Jason Ct. SE	54th Ave. SE	End of Road	91	86	86	86	87	Residential	230	33
Rochelle St. SE	Helena Ave. SE	Natalee Dr. SE	91	92	92	93	95	Residential	1000	33
Langley Pl. NE	Enterprise Dr. NE	End of Road	91	92	93	93	93	Residential	440	32
Lexington Pl. NE	Enterprise Dr. NE	End of Road	91	91	91	93	93	Residential	520	32
46th Ave. SE	Timothy St. SE	Colleen Ct. SE	91	92	92	92	94	Residential	300	33
Mt. Saint Helens St. SE	57th Ave. SE	56th Ave. SE	91	87	87	87	88	Residential	540	33

Street Name	Begin Location	End Location	2021	2020	2019	2018	2017	Func. Class	Length (ft)	RSL
Loren St. NE	Spencer Ave. NE	Hayworth Ave. NE	91	91	91	91	91	Residential	585	32
38th Ave. SE	Stanfield Rd. SE	End of Road	91	92	93	93	93	Residential	1570	33
Jessica Ct. SE	Komachin Lp. SE	End of Road	91	86	86	85	87	Residential	240	33
Astaire St. NE	Spencer Ave. NE	Hayworth Ave. NE	91	91	91	93	93	Residential	470	32
Hornet Pl. NE	Forrestal Pl. NE	End of Road	91	92	92	92	92	Residential	260	32
Bacall St. NE	Spencer Ave. NE	38th Way NE	91	91	91	93	91	Residential	625	32
Hornet Dr. NE	Forrestal Pl. NE	Enterprise Dr. NE	91	91	92	92	92	Residential	470	32
Andress St. NE	Spencer Ave. NE	Hayworth Ave. NE	91	91	92	93	92	Residential	500	32
Helena Ave. SE	Durham St. SE	End of Road	91	91	91	92	93	Residential	900	33
Colleen St. SE	47th Ave. SE	Natalee Dr. SE	91	92	92	93	95	Residential	420	33
Saratoga Pl. NE	Midway Dr. NE	End of Road	91	92	93	93	93	Residential	110	32
Drake Ct. NE	Vancouver Dr. NE	End of Road	91	91	92	90	91	Residential	140	32
Ticonderoga Pl. NE	Tarawa Pl. NE	End of Road	91	92	93	93	93	Residential	250	32
Sunview Ct. SE	Crimson Ct. SE	End of Road	91	86	85	84	85	Residential	190	33
Forrestal Pl. NE	Enterprise Dr. NE	End of Road	91	92	92	93	93	Residential	920	32
Campus Park Dr. NE	Capri Ct. NE	Jude Ct. NE	91	92	92	95	95	Residential	340	32
Shangrila Pl. NE	Hornet Dr. NE	End of Road	91	91	92	93	93	Residential	170	33
Timothy St. SE	Helena Ave. SE	45th Ave. SE	91	92	92	93	93	Residential	1200	33
Colleen Ct. SE	47th Ave. SE	End of Road	91	92	92	92	95	Residential	330	33
Tarawa Pl. NE	Enterprise Dr. NE	End of Road	91	91	91	93	93	Residential	390	32
Durham St. SE	Helena St. SE	Natalee Dr. SE	91	91	90	90	90	Residential	990	33
Ida Jane Way SE	36th Ave. SE	35th Ave. SE	91	91	91	92	93	Residential	380	33
Ipsut Ct. SE	Mt. Tahoma Dr. SE	End of Road	91	91	91	93	87	Residential	530	37
Sadie St. NE	33rd Way NE	34th Ave. NE	91	91	91	92	93	Residential	400	32
Crimson Ct. SE	Yelm Hwy. SE	End of Road	91	86	85	84	87	Residential	830	33
15th Ave. SE	Ruddell Rd. SE	End of Road	91	91	91	90	91	Residential	640	32
Abigail Ct. NE	Campus Park Dr. NE	End of Road	91	91	93	95	96	Residential	335	32
Abigail Dr. NE	Campus Park Dr. NE	Campus Highlands Dr. NE	91	92	92	95	96	Residential	1100	32
Tyler Ct. SE	Komachin Lp. SE	End of Road	91	86	86	86	87	Residential	260	33
25th Ave. SE	Brentwood Pl. SE	25th Ct. SE	90	91	91	91	91	Residential	1090	36
Vancouver Dr. NE	Barklay Rd. NE	Lewis Dr. NE	90	90	91	90	91	Residential	630	32
Barklay Rd. NE	Vancouver Dr. NE	Lewis Dr. NE	90	90	91	90	91	Residential	560	32
Fortman Dr. NE	Lanyard Dr. NE	End of Road	90	89	89	90	91	Residential	1020	32
16th Way SE	Judd St. SE	Ruddell Rd. SE	90	90	91	91	91	Residential	120	36
Vashon Ct. NE	Waldron Dr. NE	End of Road	90	90	91	95	99	Residential	755	40
Paine Ct. SE	Bicentennial Lp. SE	End of Road	90					Residential	130	32
Curtis Ct. SE	19th Ave. SE	End of Road	90	90	89	91	92	Residential	300	36
Stockton St. SE	54th Ave. SE	End of Road	90	85	86	86	87	Residential	300	32

Street Name	Begin Location	End Location	2021	2020	2019	2018	2017	Func. Class	Length (ft)	RSL
Eld Ct. NE	Vancouver Dr. NE	South End of Road	90	90	91	90	91	Residential	290	32
Lanyard Dr. NE	Webster Dr. NE	End of Road	90	89	89	90	91	Residential	2090	32
Deni Dr. NE	Nova St. NE	Classic Dr. NE	90	90	91	90	91	Residential	800	32
Notter St. SE	15th Ave. SE	14th Ave. SE	90	91	90	90	91	Residential	340	32
Komachin Lp. SE	Jeffery Ct. SE	Rustin Ct. SE	90	85	85	85	87	Residential	550	32
Budd Ct. NE	Stevens Dr. NE	End of Road	90	90	91	90	91	Residential	280	32
Capstan Dr. NE	Lanyard Dr. NE	Preston St. NE	90	90	91	90	91	Residential	360	32
Vancouver Dr. NE	Lewis Dr. NE	Campus Park Dr. NE	90	90	91	90	91	Residential	330	32
Hepburn St. NE	Hawks Prairie Rd. NE	End of Road	90	91	91	92	92	Residential	1300	32
18th Ave. SE	Judd St. SE	Ruddell Rd. SE	90	90	91	89	92	Residential	370	32
19th Ave. SE	Judd St. SE	Ruddell Rd. SE	90	91	91	91	92	Residential	570	32
57th Pl. SE	End of Road	Stockton St. SE	90					Residential	110	32
Messenger St. SE	3rd Ave. SE	Bicentennial Lp. SE	90					Residential	420	32
Mt. Adams St. SE	57th Ave. SE	56th Ave. SE	90	85	85	87	88	Residential	550	32
Mt. Baker St. SE	57th Ave. SE	56th Ave. SE	90	85	86	87	88	Residential	410	32
Revere Ct. SE	Bicentennial Lp. SE	End of Road	90					Residential	120	32
Mt. Olympus St. SE	Yelm Hwy. SE	56th Ave. SE	90	85	83	87	88	Residential	680	32
14th Way SE	Willow St. SE	Golf Club Rd. SE	90	90	91	89	92	Residential	490	36
Sebastian Dr. NE	Hanna Ct. NE	Christa Dr. NE	90	90	91	88	89	Residential	1110	32
Lackland Ct. NE	Lanyard Dr. NE	End of Road	90	90	90	90	91	Residential	200	32
Komachin Lp. SE	Tyler Ct. SE	Jeffery Ct. SE	90	85	85	85	86	Residential	930	32
36th Ave. SE	Ida Jane Way SE	Stanfield Rd. SE	90	91	91	92	93	Residential	1280	36
36th Ave. SE	Ida Jane Way SE	End of Road	90	91	91	92	93	Residential	600	36
Red Coat Ct. SE	Bicentennial Lp. SE	End of Road	90					Residential	120	32
Glen Mary Dr. SE	13th Ave. SE	Alanna Dr. SE	90	90	90	90	91	Residential	1300	32
Christa Dr. NE	Sebastian Dr. NE	31st Ave. NE	90	90	91	90	91	Residential	1220	32
Kendra Ct. SE	James St. SE	End of Road	90	85	85	84	82	Residential	320	32
Mt. Rainier St. SE	57th Ave. SE	56th Ave. SE	90	85	87	85	86	Residential	540	32
54th Ave. SE	Mt. Tahoma Dr. SE	Ruddell Rd. SE	90	90	88	89	87	Residential	1420	36
Hanna Ct. NE	31st Ave. NE	End of Road	90	90	91	88	89	Residential	430	32
Timberline Dr. SE	Mullen Rd. SE	Clearwater Dr. SE	89	89	87	87	87	Residential	540	36
Muir Ct. SE	54th Ave. SE	End of Road	89	89	89	91	86	Residential	380	36
Montclair Ct. SE	Montclair Dr. SE	South End of Road	89	90	89	89	92	Residential	180	35
Mills Landing Ct. SE	Carpenter Rd. SE	End of Road	89	89	89	89	90	Residential	333	31
Timberline Dr. SE	Timberline Ct. SE	41st Ave. SE	89	89	89	89	90	Residential	760	36
Teakwood Ct. SE	41st Ave. SE	End of Road	89	89	89	89	90	Residential	460	36
Orcas Pl. NE	Orcas St. NE	End of Road	89	89	89	90	91	Residential	130	31
Shirley St. SE	25th Lp. SE	25th Ave. SE	89	86	86	87	87	Residential	460	35

Street Name	Begin Location	End Location	2021	2020	2019	2018	2017	Func. Class	Length (ft)	RSL
Rushmore Ave. NE	Rushmore Way NE	Cashmere Dr. NE	89	89	88	87	87	Residential	999	31
S Bicentennial Lp. SE	3rd Ave. SE	3rd Ave. SE	89					Residential	1770	31
San Juan St. NE	Camano Lp. NE	Camano Lp. NE	89	90	91	92	92	Residential	460	31
Sandstone Ave. SE	Maricite St. SE	Shale St. SE	89	89	89	90	90	Residential	490	32
Rossberg St. SE	Pilatus Ave. SE	Zermatt St. SE	89	89	89	89	90	Residential	780	32
Sandstone Ave. SE	Shale St. SE	Galena St. SE	89	89	89	89	90	Residential	480	32
Rigi St. SE	Pilatus Ave. SE	Steinerberg St. SE	89	89	91	91	92	Residential	490	32
14th Way SE	Golf Club Rd. SE	College St. SE	89	89	89	89	89	Residential	1280	35
Sentinel Dr. NE	Marietta Ct. NE	Vashon Dr. NE	89	89	89	93	93	Residential	805	31
Seville Dr. SE	47th Ave. SE	45th Ave. SE	89	90	90	86	88	Residential	670	32
Shale St. SE	Sandstone Ave. SE	End of Road	89	89	87	90	91	Residential	640	32
Shale St. SE	Sandstone St. SE	Kapalea Way SE	89	89	89	89	90	Residential	410	32
Spokane Ct. NE	Spokane St. NE	End of Road	89	89	89	89	90	Residential	140	32
Preston St. NE	Campus Glen Dr. NE	Fortman Dr. NE	89	89	89	89	90	Residential	650	31
Strawberry Ct. SE	54th Ave. SE	End of Road	89	83	84	84	85	Residential	540	31
Sinclair Lp. NE	Vashon Dr. NE	Vashon Dr. NE	89	89	90	92	93	Residential	381	31
25th Ave. SE	Judd St. SE	Brentwood Pl. SE	89	90	90	90	90	Residential	470	35
Southlake Dr. SE	38th Ave. SE	City Limits	89	89	91	92	93	Residential	1275	32
Steinerberg St. SE	Pilatus Ave. SE	Ingleside Dr. SE	89	89	90	91	91	Residential	650	32
Pilatus Ave. SE	Steinerberg St. SE	End of Road	89	89	89	90	91	Residential	1080	32
Pike Ave. NE	Fairweather St. NE	Edgewater Blvd. NE	89	89	88	88	89	Residential	443	31
Webster Dr. NE	Lanyard Dr. NE	End of Road	89	89	89	90	91	Residential	1300	31
Wade Ct. SE	Komachin Lp. SE	End of Road	89	84	84	86	87	Residential	390	32
Vincent Ct. SE	57th Ave. SE	End of Road	89	83	83	83	85	Residential	320	31
Vashon Dr. NE	Meriwood Dr. NE	Herron St. NE	89	89	89	93	94	Residential	575	38
Stonegate St. SE	45th Ave. SE	Sandstone Ave. SE	89	89	89	89	90	Residential	760	32
Stonegate St. SE	Helena Ave. SE	45th Ave. SE	89	89	89	89	90	Residential	1200	32
24th Ave. SE	Brentwood Pl. SE	23rd Ave. SE	89	90	91	91	92	Residential	720	32
57th Ave. SE	Vincent Ct. SE	Rumac St. SE	89	83	83	85	87	Residential	530	31
Candlewood Dr. SE	Timberline Dr. SE	Clearwater Dr. SE	89	89	87	87	89	Residential	450	36
61st Lp. SE	61st Ave. SE	Stockton St. SE	89	84	84	84	86	Residential	740	32
61st Ave. SE	Thornbury Pl. SE	61st Lp. SE	89	84	85	84	86	Residential	1140	32
60th Ave. SE	Stockton St. SE	Compton Blvd. SE	89	84	84	82	84	Residential	1090	32
Campus Glen Dr. NE	Preston St. NE	Willamette Dr. NE	89	89	89	89	89	Residential	880	31
Jacobson Ct. SE	57th Ave. SE	End of Road	89	83	85	84	83	Residential	150	31
James St. SE	57th Ave. SE	Stockton St. SE	89	83	85	86	86	Residential	790	31
Komachin Lp. SE	54th Ave. SE	Tyler Ct. SE	89	83	83	83	84	Residential	830	31
57th Ct. SE	Rumac St. SE	End of Road	89	83	83	85	87	Residential	400	31

Street Name	Begin Location	End Location	2021	2020	2019	2018	2017	Func. Class	Length (ft)	RSL
Compton Lp. SE	Compton Blvd. SE	Compton Blvd. SE	89	83	83	84	84	Residential	980	31
57th Ave. SE	Thornbury Dr. SE	Stockton St. SE	89	83	83	83	81	Residential	1280	31
56th Ave. SE	Mt. Baker St. SE	Ruddell Rd. SE	89	83	85	85	85	Residential	1140	31
Kapalea Way SE	Shale St. SE	Galena St. SE	89	89	89	87	88	Residential	550	32
Columbine Ct. SE	57th Ave. SE	End of Road	89	83	85	85	87	Residential	430	31
Kapalea Way SE	Nelson Rd. SE	Shale St. SE	89	89	89	88	90	Residential	560	32
Keegan St. NE	Webster Dr. NE	Fortman Dr. NE	89	89	89	90	91	Residential	390	32
Kelly Ct. NE	Deni Dr. NE	End of Road	89	89	90	90	91	Residential	370	31
Keystone Ave. NE	McKinley St. NE	Cashmere Dr. NE	89	89	89	88	88	Residential	489	31
Jeffrey Ct. SE	Komachin Lp. SE	End of Road	89	84	86	86	87	Residential	380	32
Galena St. SE	Kapalea Way SE	End of Road	89	89	88	89	89	Residential	650	32
Denali Ave. NE	Fairweather St. NE	Edgewater Blvd. NE	89	89	88	88	88	Residential	443	31
Davis Ct. NE	Jeri Dr. NE	End of Road	89	89	90	90	91	Residential	380	31
Camano Lp. NE	Vashon Dr. NE	Camano Lp. NE	89	89	90	91	91	Residential	940	31
Camano Lp. NE	Camano Lp. NE	Camano Lp. NE	89	89	90	91	91	Residential	2330	31
Dogwood St. SE	20th Ave. SE	14th Ave. SE	89	89	89	90	89	Residential	1670	31
Blakley Lp. NE	Vashon Dr. NE	Vashon Dr. NE	89	90	91	92	92	Residential	460	31
Bend Ct. NE	Spokane St. NE	End of Road	89	89	89	89	89	Residential	275	31
Fairweather St. NE	End of Road (alley)	End of Road (alley)	89	89	88	88	88	Residential	370	31
Ingleside Way SE	Ingleside Dr. SE	Avonlea Dr. SE	89	90	90	88	88	Residential	250	32
Bali St. NE	33rd Ave. NE	34th Ave. NE	89	91	91	92	93	Residential	575	31
Mia St. NE	33rd Ave. NE	33rd Way NE	89	91	92	92	92	Residential	235	31
Crestone St. NE	End of Road (alley)	End of Road (alley)	89	89	88	88	88	Residential	256	31
Greenview Dr. NE	Cashmere Dr. NE	Columbia Way NE	89	89	89	89	89	Residential	481	31
Harstene St. NE	Camano Lp. NE	Camano Lp. NE	89	90	89	92	92	Residential	450	31
Hayworth Ave. NE	Hepburn St. NE	Bacall St. NE	89	91	91	91	91	Residential	1020	31
Anderson Ct. NE	Meriwood Dr. NE	End of Road	89	90	91	95	97	Residential	1550	40
Alabaster St. SE	Sandstone St. SE	Kapalea Way SE	89	89	89	90	90	Residential	450	32
Cook Ct. NE	Stevens Dr. NE	End of Road	89	89	90	90	91	Residential	370	31
58th Ct. SE	57th Ave. SE	End of Road	89	83	85	85	87	Residential	460	31
Becket St. NE	Campus Glen Dr. NE	Fortman Dr. NE	89	89	89	90	91	Residential	570	31
Marietta Ct. NE	Vashon Dr. NE	End of Road	89	89	89	93	93	Residential	535	31
38th Way NE	Marvin Rd. NE	End of Road	89	89	91	92	92	Residential	520	31
Windham Ct. NE	Cameron Dr. NE	End of Road	89	89	89	89	89	Residential	720	31
McKinley St. NE	Rushmore Ave. NE	Keystone Ave. NE	89	89	89	88	88	Residential	902	31
McKinley Lp. NE	McKinley St. NE	McKinley St. NE	89	89	89	89	90	Residential	710	31
Lynn Ct. NE	Deni Dr. NE	End of Road	89	89	90	88	91	Residential	400	31
Logan Dr. NE	McKinley St. NE	Keystone Ave. NE	89	89	89	89	89	Residential	893	31

Street Name	Begin Location	End Location	2021	2020	2019	2018	2017	Func. Class	Length (ft)	RSL
Lewis Dr. NE	Barklay Rd. NE	Vancouver Dr. NE	89	90	91	90	91	Residential	870	31
Meriwood Dr. NE	Shaw Ln. NE	End of Road	89	90	91	95	97	Residential	1575	40
Maricite St. SE	Kapalea Way SE	End of Road	89	89	89	89	90	Residential	1040	32
Citrine Ave. SE	Maricite St. SE	Shale St. SE	89	89	89	91	92	Residential	470	32
Yonkers Dr. SE	Hanover Dr. SE	Clearbrook Dr. SE	89	89	89	87	89	Residential	930	32
Mary Lou St. SE	Lisa Ln. SE	Cora St. SE	89	89	89	89	91	Residential	380	35
Christine Ct. NE	Deni Dr. NE	End of Road	89	89	90	88	91	Residential	200	31
Kona St. NE	33rd Way NE	34th Ave. NE	89	90	91	92	92	Residential	425	32
Texas Ave. SE	Ruddell Rd. SE	Virginia St. SE	89	89	89	89	89	Residential	625	32
41st Ave. SE	Galena St. SE	College St. SE	89	89	89	89	90	Residential	180	32
33rd Way NE	Bali St. NE	Marvin Rd. NE	89	89	91	91	92	Residential	1175	31
Meriwood Dr. NE	Williamette Dr. NE	Gate	89	89	89	89	89	Residential	1260	31
34th Ave. NE	Bali St. NE	Kona St. NE	89	89	91	92	93	Residential	600	31
Cypress Lp. NE	Cypress Dr. NE	Vashon Dr. NE	88	88	87	89	89	Residential	1230	31
Freemont St. NE	Traditions Ave. NE	Columbia Way NE	88	88	88	88	88	Residential	1336	31
Gray Ct. NE	Vancouver Dr. NE	End of Road	88	88	89	90	91	Residential	270	31
Campus Green Lp. NE	Campus Green Dr. NE	Campus Green Dr. NE	88	88	88	88	89	Residential	1050	31
Meriwood Dr. NE	Anderson Ct. NE	Shaw Ln. NE	88	90	91	95	97	Residential	450	38
Hancock Ct. SE	End of Road	Bicentennial Lp. SE	88					Residential	180	31
Mercer Ct. NE	Vashon Dr. NE	End of Road	88	88	89	89	89	Residential	407	31
Spencer Ave. NE	Hepburn St. NE	Marvin Rd. NE	88	90	91	92	92	Residential	1440	31
Cypress Dr. NE	Pavilion Way NE	Cypress Lp. NE	88	88	87	87	88	Residential	790	31
Stanfield Rd. SE	33rd Ave. SE	Carpenter Rd. SE	88	89	91	91	93	Residential	1030	40
Michelle Ct. SE	41st Ave. SE	End of Road	88	89	89	89	89	Residential	230	31
Callison Rd. NE	Britton Pkwy. NE	End of Road	88	88	88	88	89	Residential	685	31
Mossy Rock Ave. NE	Orcas St. NE	Orcas Lp. NE	88	88	88	89	90	Residential	580	31
Blueberry Ct. SE	47th Ave. SE	North End of Road	88	89	89	89	90	Residential	330	31
Blueberry Ct. SE	47th Ave. SE	South End of Road	88	89	89	89	90	Residential	250	31
Eld Ct. NE	Vancouver Dr. NE	North End of Road	88	88	89	90	91	Residential	300	31
Messenger Ct. SE	End of Road	3rd Ave. SE	88					Residential	200	31
Stockton St. SE	60th Ave. SE	58th Ave. SE	88	82	82	84	84	Residential	870	31
Campus Green Ct. NE	Campus Green Dr. NE	End of Road	88	88	89	89	88	Residential	190	31
Stanfield Rd. SE	35th Ave. SE	33rd Ave. SE	88	89	89	91	93	Residential	600	40
Stanfield Rd. SE	38th Dr. SE	35th Ave. SE	88	89	91	92	93	Residential	750	40
Spokane St. NE	Spokane Ct. NE	Vashon Dr. NE	88	88	88	88	88	Residential	875	31
Spokane St. NE	Vashon Dr. NE	Spokane Ct. NE	88	88	88	88	88	Residential	735	31
Bend Dr. NE	Spokane St. NE	Spokane St. NE	88	88	87	88	89	Residential	1240	31
34th Ave. SE	Stanfield Rd. SE	East End of Road	88	88	88	88	88	Residential	230	31

Street Name	Begin Location	End Location	2021	2020	2019	2018	2017	Func. Class	Length (ft)	RSL
Danials Lp. SE	Compton Blvd. SE	Compton Blvd. SE	88	82	84	84	85	Residential	1120	31
Ridgefield Ave. NE	Orcas St. NE	Orcas Lp. NE	88	89	89	89	90	Residential	590	31
Pavilion Way NE	Vashon Dr. NE	Trail Crossing	88	88	88	89	89	Residential	330	31
Campus Prairie Lp. NE	31st Ave. NE	31st Ave. NE	88	88	88	88	89	Residential	1346	31
19th Ave. SE	Judd St. SE	End of Road	88	88	88	90	91	Residential	630	31
Pennsylvania St. SE	Colorado St. SE	Delaware St. SE	88	88	87	89	89	Residential	860	31
Roxanna Dr. SE	Intelco Lp. SE	Roxanna Lp. SE	88	89	89	89	89	Residential	500	31
Roxanna Ct. SE	Roxanna Lp. SE	End of Road	88	89	89	89	89	Residential	320	31
Hogum Bay Ext. Rd. NE	Hogum Bay Rd. NE	Landfill Rd. NE (gate)	88	88	88	87	87	Residential	800	31
Lewis Dr. NE	Vancouver Dr. NE	Campus Park Dr. NE	88	88	89	90	91	Residential	730	31
London Lp. NE	Campus Glen Dr. NE	Madrid St. NE	88	89	89	89	90	Residential	400	31
57th Ave. SE	Mt. Baker St. SE	Mt. Adams St. SE	88	83	85	85	85	Residential	1090	31
Kapalea Way SE	Ingleside Dr. SE	Nelson Rd. SE	88	89	88	88	90	Residential	700	31
Lebanon St. SE	14th Ave. SE	Lacey Blvd. SE	88	88	88	89	89	Residential	720	31
Clearbrook Dr. SE	Yonkers Dr. SE	Lacey Blvd. SE	88	91	91	91	91	Residential	930	39
Kona St. NE	34th Ave. NE	Hawks Prairie Rd. NE	88	90	91	91	91	Residential	585	31
Columbia Way NE	Vashon Dr. NE	Mercer Ct. NE	88	88	88	88	88	Residential	550	31
Kodiak Ave. NE	Freemont St. NE	Edgewater Blvd. NE	88	89	88	88	89	Residential	709	31
Periwinkle Lp. NE	Campus Glen Dr. NE	Campus Park Dr. NE	88	88	88	87	87	Residential	1035	31
16th Ave. SE	College St. SE	Judd St. SE	88	88	88	89	91	Residential	1300	35
Roxanna Lp. SE	Roxanna Dr. SE	Roxanna Dr. SE	88	89	89	89	89	Residential	1290	31
Vancouver Dr. NE	Campus Park Dr. NE	Stevens Dr. NE	88	88	91	90	91	Residential	420	31
Cashmere Dr. NE	Rushmore Ave. NE	Columbia Way NE	88	88	89	88	88	Residential	1097	31
Orcas Lp. NE	Orcas St. NE	Knuckle	88	88	88	89	90	Residential	640	31
Lopez Ct. NE	Vashon Dr. NE	End of Road	88	88	93	88	89	Residential	312	31
Rustin Ct. SE	Komachin Lp. SE	End of Road	88	82	82	86	87	Residential	160	31
Rushmore Way NE	Crestone St. NE	Rushmore Ave. NE	88	88	88	88	88	Residential	368	31
61st Ave. SE	61st Lp. SE	Stockton St. SE	88	82	82	84	86	Residential	560	31
Rushmore Ave. NE	Crestone St. NE	Rushmore Way NE	88	88	88	88	89	Residential	368	31
60th Lp. SE	Stockton St. SE	Stockton St. SE	88	82	81	82	82	Residential	1270	31
Canton Ave. NE	Orcas St. NE	Orcas Lp. NE	88	88	89	89	90	Residential	540	31
60th Ct. SE	Thornbury Dr. SE	End of Road	88	82	82	83	84	Residential	420	31
43rd Ave. SE	Quail Dr. SE	Park Place Lp. SE	88	88	88	89	89	Residential	240	31
Stone St. SE	Balustrade Blvd. SE	66th Ave. SE	87	87	88	89	89	Residential	660	30
Stockton St. SE	58th Ave. SE	54th Ave. SE	87	81	81	81	83	Residential	1280	30
Ingleside Lp. SE	Ingleside Dr. SE	Ingleside Dr. SE	87	87	88	88	89	Residential	940	30
Chardonnay Dr. SE	Merlot Ln. SE	Rainier Lp. SE	87	87	88	88	88	Residential	1000	30
Classic Dr. NE	Deni Dr. NE	Mercedes Dr. NE	87	87	88	88	89	Residential	1020	30

Street Name	Begin Location	End Location	2021	2020	2019	2018	2017	Func. Class	Length (ft)	RSL
Cory Ct. SE	61st Ave. SE	End of Road	87	81	82	84	86	Residential	190	30
Sycamore St. SE	25th Ave. SE	22nd Ave. SE	87	87	87	87	88	Residential	1090	30
Clearwater Dr. SE	Clearwater Lp. SE	41st Ave. SE	87	87	87	87	88	Residential	1020	34
Summerwalk St. SE	56th Ave. SE	54th Ave. SE	87	87	88	88	87	Residential	415	30
Leisure Way SE	Chambers Lake Dr. SE	Gate	87	85	86	88	89	Residential	400	34
Ingleside Dr. SE	Kapalea Way SE	Zermatt St. SE	87	88	87	88	88	Residential	820	30
Rumac St. SE	Pattison Lake Dr. SE	End of Road	87	81	81	82	82	Residential	1160	30
Prism St. SE	Balustrade Blvd. SE	66th Ave. SE	87	87	88	89	89	Residential	660	30
Prism St. SE	Radius Lp. SE	Balustrade Blvd. SE	87	87	87	87	88	Residential	1660	30
Ken-Jan Ct. SE	Greenbriar St. SE	End of Road	87	88	88	89	89	Residential	290	30
Ingleside Dr. SE	Zermatt St. SE	37th Ave. SE	87	87	87	87	90	Residential	950	30
Larch St. SE	25th Ave. SE	22nd Ave. SE	87	87	88	88	89	Residential	990	34
Ingleside Dr. SE	Kapalea Way SE	End of Road	87	88	89	88	88	Residential	1000	30
Oklahoma St. SE	Colorado Ave. SE	Delaware Ave. SE	87	88	88	88	89	Residential	725	30
N Bicentennial Lp. SE	3rd Ave. SE	3rd Ave. SE	87					Residential	1660	30
Melody Dr. SE	Sycamore Dr. SE	22nd Ave. SE	87	87	87	90	91	Residential	510	34
Merrill Ct. NE	Cameron Dr. NE	End of Road	87	89	89	89	89	Residential	400	30
Mowich Ct. SE	54th Ave. SE	End of Road	87	91	91	93	86	Residential	400	34
Mossy Rock Ave. NE	Spokane St. NE	Orcas St. NE	87	87	87	87	88	Residential	570	39
Komachin Lp. SE	Rustin Ct. SE	Stockton St. SE	87	81	81	83	84	Residential	570	30
Sheridan Dr. SE	21st Ave. SE	End of Road	87	89	89	89	90	Residential	810	44
Deni Dr. NE	Classic Dr. NE	31st Ave. NE	87	88	88	90	91	Residential	900	30
Steamer Dr. SE	Baldwin St. SE	Compton Blvd. SE	87	87	87	87	88	Residential	920	30
Steamer Dr. SE	Compton Blvd. SE	Baldwin St. SE	87	87	87	87	88	Residential	830	30
Ellsworth Ct. NE	Cameron Dr. NE	End of Road	87	85	85	89	89	Residential	280	30
Flute St. SE	Radius Lp. SE	Balustrade Blvd. SE	87	87	87	88	88	Residential	950	30
Inlay St. SE	Balustrade Blvd. SE	66th Ave. SE	87	87	88	89	89	Residential	660	30
Shirley St. SE	25th Ave. SE	22nd Ave. SE	87	87	87	87	88	Residential	990	34
Delaware Ave. SE	Virginia St. SE	Balustrade Blvd. SE	87	88	88	86	87	Residential	1115	30
Fresco Dr. SE	Balustrade Blvd. SE	Breeze St. SE	87	88	88	88	89	Residential	890	30
Greenbriar St. SE	45th Ave. SE	End of Road	87	87	88	88	88	Residential	740	30
Seville Dr. SE	45th Ave. SE	Kapalea Way SE	87	88	88	88	88	Residential	1140	30
Sarazen St. SE	Balustrade Blvd. SE	66th Ave. SE	87	87	88	89	89	Residential	680	30
Santis Lp. SE	Rossberg St. SE	Zermatt St. SE	87	87	89	87	88	Residential	910	30
Indiana St. SE	Colorado Ave. SE	Delaware Ave. SE	87	88	88	88	89	Residential	660	30
Freedom Ct. SE	Bicentennial Lp. SE	End of Road	87					Residential	170	30
Avonlea Dr. SE	45th Ave. SE	Kapalea Way SE	87	88	88	88	88	Residential	1140	30
57th Lp. SE	57th Way SE	57th Way SE	87	87	87	88	89	Residential	545	30

Street Name	Begin Location	End Location	2021	2020	2019	2018	2017	Func. Class	Length (ft)	RSL
Whidbey Rd. NE	41st Ave. NE	Bainbridge Lp. NE	87	87	88	88	88	Residential	390	30
36th Ct. SE	Banbury Pl. SE	End of Road	87	87	87	86	87	Residential	430	30
Candlewood Ct. SE	Candlewood Dr. SE	End of Road	87	87	89	87	88	Residential	340	34
70th Ave. SE	Radius Lp. SE	Bailey St. SE	87	87	87	88	88	Residential	1150	30
35th Ave. SE	Ida Jane Way SE	Stanfield Rd. SE	87	89	91	92	93	Residential	1150	38
70th Way SE	Bailey St. SE	Radius Lp. SE	87	87	87	88	88	Residential	790	30
Campus Green Dr. NE	Williamette Dr. NE	Campus Green Ct. NE	87	87	87	85	86	Residential	840	30
Cameron Dr. NE	Merrill Ct. NE	Amelia Ct. NE	87	89	89	89	90	Residential	470	30
Angela St. SE	25th Ave. SE	22nd Ave. SE	87	87	86	86	87	Residential	990	34
57th Ct. SE	Stockton St. SE	End of Road	87	81	85	85	87	Residential	370	30
Breeze Dr. SE	Balustrade Blvd. SE	66th Way SE	87	88	88	88	89	Residential	1000	30
Campus Green Dr. NE	Campus Green Ct. NE	Meriwood Dr. NE	87	87	88	88	89	Residential	710	30
14th Ct. SE	14th Ave. SE	End of Road	87	88	89	88	89	Residential	680	30
Bainbridge Ct. NE	Bainbridge Lp. NE	End of Road	87	85	86	86	86	Residential	650	30
28th Ct. NE	Hogum Bay Rd. NE	End of Road	87	88	86	87	87	Residential	1160	30
Blade St. SE	Balustrade Blvd. SE	66th Ave. SE	87	88	88	89	89	Residential	680	30
20th Ave. SE	Judd St. SE	End of Road	87	90	90	90	91	Residential	630	34
Bainbridge Lp. NE	Whidbey Rd. NE	Whidbey Rd. NE	87	89	89	88	88	Residential	1160	30
Bainbridge Lp. NE	Whidbey Rd. NE	Jubilee Rd. NE	87	89	89	88	88	Residential	830	30
21st Ave. SE	Judd St. SE	End of Road	87	87	89	87	89	Residential	620	34
Beam St. SE	Radius Lp. SE	70th Way SE	87	88	88	88	89	Residential	280	30
Banbury Pl. SE	37th Ave. SE	36th Ct. SE	87	87	87	86	87	Residential	290	30
Bretherton Ave. NE	McKinley St. NE	Cashmere Dr. NE	87	89	89	87	89	Residential	340	30
48th Lp. SE	48th Ave. SE	48th Ave. SE	87	88	87	87	88	Residential	990	30
Stone St. SE	Radius Lp. SE	Balustrade Blvd. SE	87	87	87	87	88	Residential	1610	30
41st Ave. SE	Carpenter Rd. SE	Arbor Dr. SE	87	88	89	91	93	Residential	1030	38
Vashon Dr. NE	Cypress Lp. NE	Meriwood Dr. NE	87	89	89	88	88	Residential	1620	30
Thornbury Ct. SE	Thornbury Dr. SE	End of Road	87	81	83	83	84	Residential	520	30
55th Ave. SE	Boardwalk St. SE	Summerwalk St. SE	87	87	88	88	89	Residential	510	30
41st Ave. SE	City Limits	Carpenter Rd. SE	87	85	87	87	88	Residential	1380	34
48th Ave. SE	Crosswaters St. SE	End of Road	87	88	87	87	87	Residential	810	30
Timberline Ct. SE	Timberline Dr. SE	End of Road	87	87	85	85	87	Residential	190	34
48th Ave. SE	Rosemont Ct. SE	Crosswaters St. SE	87	88	87	86	87	Residential	790	30
47th Ave. SE	Seville Dr. SE	Stonegate St. SE	87	88	90	88	91	Residential	480	30
44th Ct. SE	Greenbriar St. SE	East End of Road	87	87	86	88	88	Residential	450	30
Thornbury Dr. SE	57th Ave. SE	54th Ave. SE	86	80	80	82	83	Residential	750	30
Cherokee Lp. SE	60th Ave. SE	60th Ave. SE	86	80	81	81	82	Residential	1280	30
Silver Maple Ct. SE	37th Ave. SE	End of Road	86	86	87	87	87	Residential	450	30

Street Name	Begin Location	End Location	2021	2020	2019	2018	2017	Func. Class	Length (ft)	RSL
Dogwood St. SE	14th Ave. SE	End of Road	86	87	89	89	91	Residential	400	34
Dominion Ave. NE	McKinley St. NE	Cashmere Dr. NE	86	89	89	87	89	Residential	290	30
Traditions Ave. NE	Freemont Ave. NE	Edgewater Blvd. NE	86	88	88	88	88	Residential	575	30
Orcas Lp. NE	Knuckle	Canton Ave. NE	86	85	86	87	90	Residential	730	37
Orcas Lp. NE	Canton Ave. NE	Orcas St. NE	86	86	89	89	90	Residential	580	37
Red Cedar Ct. SE	37th Ave. SE	End of Road	86	86	87	87	88	Residential	260	30
Borealis Ct. NE	Willamette Dr. NE	End of Road	86	88	87	83	84	Residential	1020	30
Parkside Dr. SE	49th Ave. SE	47th Ave. SE	86	86	86	88	88	Residential	560	30
Bainbridge Lp. NE	Jubilee Rd. NE	Whidbey Rd. NE	86	87	87	88	88	Residential	880	30
17th Ave. SE	College St. SE	West End of Road	86	88	89	89	91	Residential	590	34
Periwinkle Lp. NE	Periwinkle Lp. NE	Periwinkle Lp. NE	86	88	88	87	89	Residential	880	30
17th Ave. SE	Homann Dr. SE	Alanna Dr. SE	86	86	86	84	86	Residential	690	34
Forest Ct. SE	37th Ave. SE	End of Road	86	86	87	87	88	Residential	200	30
Willow St. SE	14th Ave. SE	End of Road	86	90	91	91	92	Residential	650	33
24th Ave. SE	23rd Ave. SE	Ruddell Rd. SE	86	86	87	89	90	Residential	370	30
46th Ave. NE	Hilton Rd. NE	Meridian Rd. NE	86	86	86	87	87	Residential	2370	37
Edgewater Blvd. NE	Rushmore Ave. NE	Columbia Way NE	86	86	86	85	85	Residential	996	30
Pennsylvania St. SE	Ruddell Rd. SE	Colorado St. SE	86	86	88	88	89	Residential	975	30
18th Ave. SE	Homann Dr. SE	Alanna Dr. SE	86	86	86	84	85	Residential	630	34
Blackberry Ct. SE	47th Ave. SE	End of Road	86	87	89	89	89	Residential	460	30
26th Ct. SE	Carpenter Rd. SE	End of Road	86	86	86	86	87	Residential	450	30
Beltway Lp. SE	60th Ave. SE	60th Ave. SE	86	80	84	84	86	Residential	1260	30
16th Ave. SE	Homann Dr. SE	Alanna Dr. SE	86	86	86	84	86	Residential	750	34
58th Ave. SE	57th Ave. SE	Stockton St. SE	86	80	82	82	84	Residential	1180	30
Midway Dr. NE	6th Ave. NE	Enterprise Dr. NE	86	86	89	92	93	Residential	1370	41
Campus Park Dr. NE	Campus Glen Dr. NE	Lewis Dr. NE	86	88	88	89	89	Residential	1500	30
Whitney Ave. NE	Edgewater Blvd. NE	Cashmere Dr. NE	86	89	89	89	89	Residential	650	30
Candace Ct. SE	Komachin Lp. SE	End of Road	86	80	80	79	81	Residential	420	30
Juliann Ct. SE	Komachin Lp. SE	End of Road	86	80	82	82	83	Residential	340	30
Snowberry St. NE	Campus Meadows Lp. NE	Campus Meadows Lp. NE	86	87	87	89	90	Residential	300	30
59th Lp. SE	Stockton St. SE	Stockton St. SE	86	80	81	80	80	Residential	1270	30
Meriwood Dr. NE	Vashon Dr. NE	Anderson Ct. NE	86	86	87	88	88	Residential	500	37
Carolina St. SE	66th Ave. SE	Texas Ave. SE	86	87	87	89	89	Residential	540	30
Stockton St. SE	Compton Blvd. SE	60th Ave. SE	86	80	80	81	83	Residential	790	30
Jeri Dr. NE	Deni Dr. NE	Deni Dr. NE	86	89	90	90	91	Residential	1400	30
Colorado Ave. SE	Virginia St. SE	Pennsylvania St. SE	86	87	89	88	89	Residential	555	30
Madrid St. NE	Willamette Dr. NE	London Lp. NE	86	86	87	89	90	Residential	310	30
Cashmere Dr. NE	Dominion Ave. NE	Rushmore Ave. NE	86	88	89	89	89	Residential	1348	30

Street Name	Begin Location	End Location	2021	2020	2019	2018	2017	Func. Class	Length (ft)	RSL
Stevens Ct. NE	Stevens Dr. NE	End of Road	86	86	88	89	89	Residential	300	30
Vashon Dr. NE	Sinclair Lp. NE north inters.	Columbia Wy. NE	86	86	87	89	89	Residential	900	30
39th Ct. SE	Carpenter Rd. SE	End of Road	86	86	87	87	87	Residential	570	30
Quail Dr. SE	45th Ave. SE	43rd Ave. SE	86	86	86	86	86	Residential	620	30
10th Ave. SE	Golf Club Rd. SE	End of Road	86	86	87	87	87	Residential	265	30
Baldwin St. SE	Compton Blvd. SE	Steamer Dr. SE	85	85	87	87	88	Residential	210	29
Foxglove Ct. SE	Rumac St. SE	End of Road	85	79	83	83	84	Residential	480	29
56th Lp. SE	56th Ave. SE	56th Ave. SE	85	85	86	86	87	Residential	800	37
Alder St. SE	14th Ave. SE	Lacey Blvd. SE	85	86	86	86	87	Residential	520	42
Axis St. SE	Balustrade Blvd. SE	66th Ave. SE	85	85	86	87	89	Residential	660	29
Inlay St. SE	Radius Lp. SE	Balustrade Blvd. SE	85	85	85	85	86	Residential	1660	29
57th Ave. SE	Stockton St. SE	Vincent Ct. SE	85	79	81	81	84	Residential	810	29
27th Ct. SE	College St. SE	End of Road	85	86	86	84	85	Residential	530	42
Arcarro Ct. SE	Ruddell Rd. SE	End of Road	85	85	86	87	89	Residential	874	29
Arbor Dr. SE	39th Ct. SE	37th Ct. SE	85	86	84	82	83	Residential	720	29
Josephine Ct. SE	14th Ave. SE	End of Road	85	89	89	89	90	Residential	540	36
Flute St. SE	Balustrade Blvd. SE	66th Way SE	85	85	86	86	87	Residential	830	29
32nd Ave. SE	Carpenter Rd. SE	Long Lake Dr. SE	85	86	86	86	89	Residential	1000	29
33rd Ave. NE	Bali St. NE	Mia St. NE	85	87	88	91	92	Residential	975	36
Montclair Ct. SE	Montclair Dr. SE	North End of Road	85	86	88	87	88	Residential	230	29
37th Ave. SE	Stikes Dr. SE	End of Road	85	85	77	78	81	Residential	1570	29
Bailey St. SE	Radius Lp. SE	Balustrade Blvd. SE	85	85	85	88	88	Residential	1380	29
56th Ave. SE	Boardwalk St. SE	Parkside Dr. SE	85	85	86	86	86	Residential	735	37
Gemini St. SE	Ruddell Rd. SE	15th Ave. SE	85	86	88	90	91	Residential	1100	42
Axis St. SE	Radius Lp. SE	Balustrade Blvd. SE	85	85	84	87	88	Residential	1600	29
Bailey St. SE	Balustrade Blvd. SE	66th Ave. SE	85	85	86	89	89	Residential	810	29
Hawks Prairie Rd. NE	Hogum Bay Rd. NE	End of Road	85	87	88	91	91	Residential	700	36
71st Ave. SE	Compass St. SE	Bailey St. SE	85	85	85	86	88	Residential	1370	29
Parkside Dr. SE	47th Ave. SE	45th Ave. SE	85	85	85	86	88	Residential	900	29
26th Lp. SE	26th Ave. SE	26th Ave. SE	85	86	87	85	86	Residential	1150	33
Alder St. SE	Sycamore Dr. SE	14th Ave. SE	85	86	86	88	89	Residential	1610	42
Park Place Lp. SE	45th Ave. SE	44th Ct. SE	85	86	86	84	87	Residential	820	29
Maxine St. SE	25th Ave. SE	22nd Ave. SE	85	85	86	84	85	Residential	990	33
Chardonnay Dr. SE	Yelm Hwy. SE	Merlot Ln. SE	85	86	86	86	86	Residential	510	29
Craney Ct. SE	Sidney St. SE	East End of Road	85	85	86	86	86	Residential	410	29
15th Ave. SE	Ruddell Rd. SE	Gemini St. SE	85	88	90	90	91	Residential	800	42
15th Ave. SE	Nobel Firs Ct. SE	End of Road	85	85	86	84	85	Residential	620	29
15th Ct. SE	15th Ave. SE	End of Road	85	85	86	86	87	Residential	180	29

Street Name	Begin Location	End Location	2021	2020	2019	2018	2017	Func. Class	Length (ft)	RSL
Donegal Ct. SE	Hicks Lake Rd. SE	End of Road	85	85	87	87	87	Residential	530	29
Clearwater Lp. SE	Clearwater Dr. SE	Clearwater Lp. SE	85	85	86	84	85	Residential	1740	33
Boone St. SE	14th Ave. SE	End of Road	85	85	85	85	87	Residential	650	36
Zermatt St. SE	Ingleside Dr. SE	37th Ave. SE	85	85	85	83	84	Residential	840	29
Stevens Dr. NE	Campus Park Dr. NE	Campus Park Dr. NE	85	87	89	88	90	Residential	1400	29
15th Ave. SE	Golf Club Rd. SE	College St. SE	85	85	85	85	85	Residential	1300	33
Compass St. SE	Balustrade Blvd. SE	66th Ave. SE	85	85	85	89	89	Residential	680	29
Beth Ct. NE	Deni Dr. NE	End of Road	85	85	86	86	89	Residential	420	29
Rosemont Ct. SE	Mullen Rd. SE	End of Road	85	86	87	87	86	Residential	300	29
Fairhill Dr. NE	31st Ave. NE	White Fir Dr. NE	85	86	87	88	88	Residential	550	29
Radius Lp. SE	Bailey St. SE	Balustrade Blvd. SE	85	85	85	88	88	Residential	1300	29
Wildspitz St. SE	Santis Lp. SE	Zermatt St. SE	85	86	90	90	91	Residential	430	29
Radius Lp. SE	71st Ave. SE	Bailey St. SE	85	85	85	85	86	Residential	1590	29
Sycamore St. SE	22nd Ave. SE	Gemini St. SE	85	85	85	87	88	Residential	1100	29
Campus Park Dr. NE	Lewis Dr. NE	Meridian Dr. NE	85	88	88	87	87	Residential	750	29
Enterprise Dr. NE	6th Ave. NE	Hornet Dr. NE	85	87	87	89	91	Residential	740	35
Switchback Lp. SE	Compass St. SE	Compass St. SE	85	86	87	87	87	Residential	1070	29
Beta St. SE	Chambers Lake Dr. SE	21st Ave. SE	85	83	84	86	87	Residential	1190	33
Belair Dr. SE	Catalina Dr. SE	Impala Dr. SE	85	86	87	87	89	Residential	770	33
Golf Club Rd. SE	Chambers Lake Dr. SE	22nd Ave. SE	84	85	87	87	88	Residential	1140	41
Lupine St. NE	Campus Glen Dr. NE	Campus Meadows Lp. NE	84	88	89	89	89	Residential	360	35
53rd Ave. SE	Lakehills St. SE	End of Road	84	78	78	80	81	Residential	190	29
Bowker St. SE	Pacific Ave. SE	7th Ave. SE	84	86	87	89	91	Residential	1810	32
54th Ct. SE	Emerald St. SE	End of Road	84	84	74	74	75	Residential	310	29
Campus Park Dr. NE	Cameron Dr. NE	Campus Glen Dr. NE	84	86	87	87	87	Residential	975	35
34th Ct. SE	Impala Dr. SE	West End of Road	84	85	86	82	83	Residential	130	32
Hall St. SE	14th Ave. SE	Lacey Blvd. SE	84	84	84	85	88	Residential	1400	32
Cameron Dr. NE	Campus Highlands Dr. NE	Windham Ct. NE	84	87	87	87	89	Residential	840	35
33rd Ave. SE	Ida Jane Way SE	Stanfield Rd. SE	84	85	85	85	87	Residential	1280	32
Hawksridge Dr. SE	Peregrine Dr. SE	Northeast Cul De Sac	84					Residential	980	29
66th Ave. SE	Ruddell Rd. SE	Balustrade Blvd. SE	84	84	85	86	87	Residential	1200	35
Cameron Dr. NE	Windham Ct. NE	Merrill Ct. NE	84	87	87	87	89	Residential	1450	35
Carpenter Ct. SE	Diamond Lp. SE	End of Road	84	84	82	84	85	Residential	190	29
McKinley St. NE	Dominion Ave. NE	Rushmore Ave. NE	84	87	89	87	87	Residential	1270	28
Peregrine Lp. SE	Peregrine Dr. SE	Peregrine Dr. SE	84					Residential	530	29
Alanna Dr. SE	Lacey Elementary School	Carpenter Rd. SE	84	86	92	93	94	Residential	1380	35
Stikes Woods Dr. SE	Koala St. SE	37th Ave. SE	84	84	85	85	85	Residential	310	29
Orcas St. NE	Orcas Lp. NE	Meriwood Dr. NE	84	89	89	89	89	Residential	500	34

Street Name	Begin Location	End Location	2021	2020	2019	2018	2017	Func. Class	Length (ft)	RSL
50th Ave. SE	College St. SE	Boardwalk St. SE	84	86	86	86	87	Residential	860	29
27th Ct. SE	Judd St. SE	End of Road	84	84	84	78	80	Residential	270	29
29th Ct. SE	Ruddell Rd. SE	End of Road	84	85	87	87	90	Residential	350	29
Park Place Lp. SE	44th Ct. SE	Mullen Rd. SE	84	84	84	82	83	Residential	530	29
Park Place Lp. SE	43rd Ave. SE	45th Ave. SE	84	84	84	84	85	Residential	790	29
Lakeview Dr. SE	30th Ave. SE	29th Ave. SE	84	75	77	81	82	Residential	630	29
Peregrine Ct. SE	End of Road	Peregrine Dr. SE	84					Residential	200	29
Willow St. SE	14th Ave. SE	Lacey Blvd. SE	84	84	85	85	85	Residential	1080	32
Vashon Dr. NE	Camano Lp. NE	Sinclair Lp. NE north inters.	84	84	87	87	89	Residential	925	28
Zenith Ct. NE	Willamette Dr. NE	End of Road	84	84	82	81	85	Residential	290	28
Orcas St. NE	Canton Ave. NE	Orcas Lp. NE	84	87	87	95	89	Residential	885	34
Orcas St. NE	Orcas Lp. NE	Canton Ave. NE	84	87	89	89	89	Residential	700	34
Thornbury Pl. SE	61st Ave. SE	End of Road	84	78	78	84	84	Residential	440	29
15th Ave. SE	Homann Dr. SE	Alanna Dr. SE	84	84	84	86	87	Residential	810	32
Orcas Ct. NE	Orcas Lp. NE	End of Road	84	86	86	87	90	Residential	350	34
Quail Dr. SE	43rd Ave. SE	End of Road	84	84	84	84	86	Residential	560	29
43rd Ct. SE	Park Place Lp. SE	End of Road	84	84	85	85	87	Residential	490	29
Koala St. SE	39th Ave. SE	Stikes Woods Dr. SE	83	85	86	84	85	Residential	1160	28
66th Way SE	Bailey St. SE	End of Road	83	83	84	84	85	Residential	650	34
Thornbury Dr. SE	Thornbury Pl. SE	57th Ave. SE	83	76	82	82	82	Residential	1450	28
Compass St. SE	71st Ave. SE	Balustrade Blvd. SE	83	83	83	85	86	Residential	1160	34
Timberline Dr. SE	Clearwater Dr. SE	Timberline Ct. SE	83	83	83	83	84	Residential	720	40
64th Ave. SE	Sugar Maple St. SE	Rainier Rd. SE	83					Residential	1360	28
41st Ave. SE	Stikes Dr. SE	Quail Dr. SE	83	84	84	84	85	Residential	690	28
62nd Ave. SE	Sugar Maple St. SE	Rainier Rd. SE	83					Residential	1580	28
57th Way SE	Parkside Dr. SE	Mt. Baker St. SE	83	83	84	84	85	Residential	1030	28
Clearwater Dr. SE	Timberline Dr. SE	Clearwater Lp. SE	83	85	83	83	84	Residential	640	40
Jubilee Rd. NE	41st Ave. NE	Bainbridge Lp. NE	83	84	85	87	87	Residential	390	28
Sugar Maple St. SE	64th Ave. SE	62nd Ave. SE	83					Residential	640	28
Virginia St. SE	66th Ave. SE	Yelm Hwy. SE	83	84	84	86	87	Residential	1300	34
Violet St. SE	14th Ave. SE	Lacey Blvd. SE	83	83	83	84	84	Residential	580	40
Catalina Dr. SE	Belair Dr. SE	End of Road	83	85	85	85	86	Residential	430	40
54th Ave. SE	Boardwalk St. SE	Summerwalk St. SE	83	83	84	84	86	Residential	470	34
Crosswaters St. SE	Mullen Rd. SE	48th Ave. SE	83	84	84	84	84	Residential	140	28
Stikes Dr. SE	47th Ave. SE	End of Road	83	83	83	83	85	Residential	490	28
32nd Ct. SE	Impala Dr. SE	End of Road	83	83	84	86	87	Residential	130	40
Noble Firs Ct. SE	14th Ave. SE	End of Road	83	83	84	84	85	Residential	430	28
14th Ave. SE	Alder St. SE	Lebanon St. SE	83	87	87	87	87	Residential	700	34

Street Name	Begin Location	End Location	2021	2020	2019	2018	2017	Func. Class	Length (ft)	RSL
Craney Ct. SE	Sidney St. SE	West End of Road	83	85	86	86	84	Residential	240	28
13th Ave. SE	Clearbrook Dr. SE	Glen Mary Dr. SE	83	86	86	90	91	Residential	840	30
Boardwalk St. SE	56th Ave. SE	53rd Ave. SE	83	85	86	86	86	Residential	660	34
Bainbridge Lp. NE	Jubilee Rd. NE	Jubilee Rd. NE	83	85	85	84	88	Residential	730	28
Ruddell Lp. SE	Ruddell Rd. SE	34th Ave. SE	83	85	85	85	89	Residential	810	32
Gemini St. SE	15th Ave. SE	Alder St. SE	83	84	86	86	87	Residential	840	39
Alpha St. SE	Chambers Lake Dr. SE	21st Ave. SE	83	84	84	85	85	Residential	1250	39
47th Ave. SE	Stikes Dr. SE	Parkside Dr. SE	83	84	84	84	85	Residential	780	28
33rd Ct. SE	Ruddell Lp. SE	End of Road	83	83	83	84	86	Residential	1300	28
34th Ct. SE	Impala Dr. SE	East End of Road	83	85	86	84	85	Residential	180	40
26th Ave. SE	Golf Club Rd. SE	College St. SE	83	85	85	86	87	Residential	1420	39
Radius Lp. SE	Balustrade Blvd. SE	71st Ave. SE	83	83	83	85	86	Residential	1180	34
33rd Ct. SE	Impala Dr. SE	West End of Road	83	83	84	84	85	Residential	130	40
Belair Dr. SE	College St. SE	Catalina Dr. SE	83	86	87	87	89	Residential	430	28
Montclair Dr. SE	Montclair Ct. SE	End of Road	83	84	85	86	87	Residential	1120	28
14th Ave. SE	Nobel Firs Ct. SE	End of Road	82	82	82	82	85	Residential	1500	27
50th Ct. SE	50th Ave. SE	End of Road	82	82	82	82	83	Residential	540	27
70th Way SE	Rainier Rd. SE	Radius Lp. SE	82	82	85	85	85	Residential	450	33
29th Ave. NE	Marvin Rd. NE	End of Road	82	82	82	76	76	Residential	1110	27
Vermont Ave. SE	Ruddell Rd. SE	Pennsylvania St. SE	82	84	86	88	89	Residential	630	32
Park Center Ave. NE	College St. NE	End of Road	82	82	82	83	84	Residential	600	27
Park Place Lp. SE	Mullen Rd. SE	43rd Ave. SE	82	82	80	80	83	Residential	890	27
Redtail Dr. SE	Hawksridge Dr. SE	3rd Ave. SE	82					Residential	490	27
21st Ave. SE	Judd St. SE	Ruddell Rd. SE	82	87	87	87	89	Residential	1070	35
Edgewater Blvd. NE	41st Ave. NE	Rushmore Ave. NE	82	84	86	83	84	Residential	1519	33
13th Ave. SE	Willow St. SE	Golf Club Rd. SE	82	82	83	87	88	Residential	410	38
Hogum Bay Rd. NE	Hawks Prairie Rd. NE	End of Road	82	81	83	84	84	Residential	1800	32
Alhadeff St. SE	Pacific Ave. SE	End of public street (sign)	82	82	83	83	85	Residential	400	27
Lake Hills St. SE	54th Ave. SE	Emerald St. SE	82	75	80	80	81	Residential	780	27
44th Ct. SE	Greenbriar St. SE	West End of Road	82	83	83	83	83	Residential	670	27
37th Ave. SE	Apollo St. SE	End of Road	82	82	82	86	88	Residential	900	31
57th Ave. SE	Emerald St. SE	Thornbury Dr. SE	82	82	82	81	83	Residential	470	27
Lakeview Ct. SE	37th Ave. SE	End of Road	81	81	82	79	80	Residential	540	27
Koala St. SE	Stikes Woods Dr. SE	Ruddell Rd. SE	81	83	84	86	87	Residential	540	27
Muriel Ct. SE	27th Ct. SE	End of Road	81	81	82	82	83	Residential	620	27
39th Ave. SE	Arbor Dr. SE	End of Road	81	81	83	83	84	Residential	890	27
Angela St. SE	25th Lp. SE	25th Ave. SE	81	83	83	79	80	Residential	460	30
Campus Meadows Lp. NE	Snowberry St. NE	Lupine St. NE	81	82	85	87	89	Residential	1065	31

Street Name	Begin Location	End Location	2021	2020	2019	2018	2017	Func. Class	Length (ft)	RSL
Ida Jane Way SE	35th Ave. SE	33rd Ave. SE	81	83	84	86	87	Residential	540	37
08th Ave. NE	College St. NE	Livingston St. NE	81	82	82	82	83	Residential	1200	37
Campus Glen Dr. NE	Lupine St. NE	Campus Park Dr. NE	81	86	86	86	86	Residential	1530	31
Sidney St. SE	39th Ave. SE	End of Road	81	81	82	82	80	Residential	1280	27
Commerce Place Dr. NE	Williamette Dr. NE	North End of Road	81	79	80	81	82	Residential	1680	27
Camaro Ct. SE	31st Ave. SE	End of Road	81	83	85	84	85	Residential	260	36
Stikes Dr. SE	41st Ave. SE	39th Ave. SE	81	82	83	83	81	Residential	750	27
Diamond Rd. SE	Diamond Lp. SE	Carpenter Rd. SE	81	85	87	87	88	Residential	700	30
Magnolia Ct. SE	38th Dr. SE	End of Road	81	80	80	82	83	Residential	250	27
Wallaby Ct. SE	39th Ave. SE	End of Road	81	81	81	81	77	Residential	140	27
30th Ct. SE	Impala Dr. SE	End of Road	81	82	83	82	83	Residential	450	36
Campus Meadows Lp. NE	Campus Glen Dr. NE	Snowberry St. NE	81	84	85	85	87	Residential	685	31
Long Lake Dr. SE	32nd Ave. SE	City Limits	81	82	80	80	81	Residential	650	27
Blue Finch Ct. SE	39th Ave. SE	End of Road	80	81	81	81	78	Residential	200	26
Hawksridge Ct. SE	Hawksridge Dr. SE	End of Road	80					Residential	140	26
Impala Dr. SE	31st Ave. SE	28th Ave. SE	80	80	82	80	82	Residential	1100	35
Judd St. SE	28th Ave. SE	26th Ave. SE	80	80	80	79	81	Residential	1060	26
Sleater Kinney Rd. SE	Leisure Way SE	21st Ave. SE	80	81	81	81	81	Residential	1290	34
28th Ave. SE	College St. SE	Impala Dr. SE	80	80	80	76	77	Residential	1190	26
Vashon Dr. NE	41st Ave. NE	Camano Lp. NE	80	80	81	81	81	Residential	740	31
31st Ct. SE	31st Ave. SE	End of Road	80	81	83	84	85	Residential	170	35
40th Ct. SE	Ruddell Rd. SE	End of Road	80	79	79	79	79	Residential	500	26
39th Ct. SE	39th Ave. SE	End of Road	80	79	79	81	77	Residential	130	26
14th Ave. SE	Lebanon St. SE	Clearbrook Dr. SE	80	82	80	80	82	Residential	810	26
Peregrine Dr. SE	Peregrine Ct. SE	End of Road	80					Residential	930	26
14th Ave. SE	Carpenter Rd. SE	Nobel Firs Ct. SE	80	80	80	82	83	Residential	550	26
13th Ave. SE	Crowe St. SE	College St. SE	80	81	82	85	86	Residential	870	35
39th Ave. SE	39th Ave. SE	Ruddell Rd. SE	80	80	80	80	81	Residential	1200	26
39th Ave. SE	Mullen Rd. SE	Koala St. SE	80	80	79	80	81	Residential	520	26
Robbins St. SE	03rd Ave. SE	End of Road	79	82	83	85	85	Residential	350	29
River Ridge Dr. SE	Martin Way E.	End of Road (gate)	79	79	81	81	81	Residential	720	25
Fairhill Dr. NE	White Fir Dr. NE	East End of Road	79	86	87	87	88	Residential	650	25
Impala Dr. SE	31st Ave. SE	End of Road	79	80	84	82	84	Residential	1030	34
38th Dr. SE	Carpenter Rd. SE	39th Ave. SE	79	80	80	80	81	Residential	870	25
39th Ct. SE	Arbor Dr. SE	End of Road	79	80	80	82	83	Residential	120	25
Arbor Dr. SE	37th Ct. SE	End of Road	79	80	78	78	79	Residential	890	25
Aldea Ct. SE	5th Way SE	End of Road	79	79	81	82	82	Residential	580	25
Madrona Ct. SE	38th Dr. SE	End of Road	79	80	83	83	84	Residential	500	25

Street Name	Begin Location	End Location	2021	2020	2019	2018	2017	Func. Class	Length (ft)	RSL
Commerce Place Dr. NE	Williamette Dr. NE	South End of Road	79	79	79	77	79	Residential	850	25
Camano Ct. NE	Camano Lp. NE	End of Road	79	83	83	87	87	Residential	370	29
Campus Glen Dr. NE	Willamette Dr. NE	Lupine St. NE	79	84	84	86	86	Residential	1580	28
Livingston St. NE	8th Ave. NE	15th Ave. NE	79	80	80	80	81	Residential	960	34
03rd Ave. SE	Marvin Rd. SE	Peregrine Dr. SE	79					Residential	1270	25
Compton Blvd. SE	60th Ave. SE	Compton Lp. SE	79	80	76	77	77	Residential	720	25
Stikes Dr. SE	47th Ave. SE	45th Ave. SE	79	79	81	81	83	Residential	740	25
Ryan St. SE	39th Ave. SE	37th Ave. SE	79	80	84	85	74	Residential	770	25
Lebanon St. SE	20th Ave. SE	14th Ave. SE	79	84	84	84	84	Residential	1670	29
33rd Ct. SE	Impala Dr. SE	East End of Road	78	78	78	86	87	Residential	180	32
Tanager Ct. SE	39th Ave. SE	End of Road	78	81	81	81	76	Residential	130	25
Montclair Dr. SE	College St. SE	Montclair Ct. SE	78	79	76	78	78	Residential	460	25
Hawksridge Dr. SE	Northeast Cul De Sac	Peregrine Dr. SE	78					Residential	790	25
Hawks Glen Dr. SE	6th Way SE	Hawks Glen Lp. SE	78					Residential	840	25
Hawks Glen Dr. SE	Steilacoom Rd. SE	6th Way SE	78					Residential	750	25
Eagle Dr. NE	Bonanza Dr. NE	City Limits	78	81	85	81	83	Residential	630	25
Peregrine Dr. SE	End of Road	Peregrine Ct. SE	78					Residential	950	25
Redtail Ct. SE	Redtail Dr. SE	End of Road	78					Residential	100	25
Diamond Ct. SE	Diamond Lp. SE	End of Road	78	80	81	81	82	Residential	320	25
Gem Ct. SE	58th Ave. SE	End of Road	78	78	79	79	80	Residential	140	25
39th Ave. SE	College St. SE	Stikes Dr. SE	78	79	77	77	71	Residential	770	25
55th Way SE	Topaz St. SE	Emerald St. SE	78	79	74	74	76	Residential	740	25
Hawks Glen Lp. SE	Hawks Glen Dr. SE	Hawks Glen Dr. SE	77					Residential	1700	24
Royce Ct. NE	Mercedes Dr. NE	End of Road	77	78	80	80	80	Residential	220	24
31st Ave. SE	College St. SE	Impala Dr. SE	77	80	81	85	85	Residential	990	31
Campus Highlands Dr. NE	Willamette Dr. NE	Cameron Dr. NE	77	77	78	82	82	Residential	1750	26
55th Ct. SE	Emerald St. SE	End of Road	77	78	73	73	74	Residential	260	24
Afflerbaugh Dr. SE	Mullen Rd. SE	City Limits	77	78	80	79	81	Residential	1020	24
Compton Blvd. SE	Yelm Hwy. SE	Stockton St. SE	77	77	80	79	79	Residential	840	24
22nd Ct. SE	22nd Ave. SE	End of Road	77	80	80	79	80	Residential	290	24
32nd Ave. NE	Bonanza Dr. NE	East End of Eagle Ct. Plat	77	80	81	87	89	Residential	965	24
38th Ct. SE	Arbor Dr. SE	East End of Road	77	80	80	80	81	Residential	210	24
Woodland Square Lp. SE	7th Ave. SE	6th Ave. SE	77	78	78	78	79	Residential	1750	24
Stikes Dr. SE	39th Ave. SE	Mullen Rd. SE	77	77	77	77	69	Residential	1030	24
54th Way SE	Topaz St. SE	Emerald St. SE	76	77	66	68	68	Residential	730	24
58th Ave. SE	Opal Ct. SE	Thornbury Dr. SE	76	77	77	79	80	Residential	1060	24
Judd St. SE	22nd Ave. SE	19th Ave. SE	76	79	77	77	79	Residential	860	23
Judd St. SE	24th Ave. SE	22nd Ave. SE	76	78	82	87	87	Residential	570	23

Street Name	Begin Location	End Location	2021	2020	2019	2018	2017	Func. Class	Length (ft)	RSL
Beemer Ct. NE	Classic Dr. NE	End of Road	76	80	80	80	80	Residential	280	23
Fir Ct. SE	43rd Ave. SE	End of Road	76	76	75	78	79	Residential	200	24
23rd Ave. SE	Golf Club Rd. SE	College St. SE	76	77	78	84	86	Residential	1270	29
Judd St. SE	19th Ave. SE	Ruddell Rd. SE	76	79	79	79	81	Residential	1020	23
03rd Ave. SE	Trailblazer St. SE	Marvin Rd. SE	76					Residential	1530	23
Crystal Ct. SE	58th Ave. SE	End of Road	76	77	80	82	83	Residential	310	24
Crowe St. SE	Lacey Blvd. SE	End of Road	76	78	78	81	82	Residential	660	30
Alexander Dr. NE	Mercedes Dr. NE	Mercedes Dr. NE	76	78	79	81	83	Residential	1040	23
39th Ave. SE	Stikes Dr. SE	Stikes Dr. SE	75	77	77	77	73	Residential	940	23
Compton Blvd. SE	Stockton St. SE	60th Ave. SE	75	77	76	74	76	Residential	1210	23
Wellington Lp. SE	Stikes Dr. SE	Stikes Dr. SE	75	75	76	76	77	Residential	620	23
54th Ave. SE	Thornbury Dr. SE	Stockton St. SE	75	77	79	79	80	Residential	1220	23
12th Ave. SE	Sleater Kinney Rd. SE	End of Road	75	76	77	77	77	Residential	1200	23
Clearwater Ct. SE	Clearwater Dr. SE	End of Road	75	75	77	75	77	Residential	115	26
43rd Ave. SE	Carpenter Rd. SE	Juniper Ct. SE	75	75	75	77	79	Residential	850	23
Apollo St. SE	39th Ave. SE	37th Ave. SE	75	76	80	76	73	Residential	980	23
21st Ave. SE	West Lake Dr. SE	Sleater Kinney Rd. SE	75	77	78	89	84	Residential	830	26
05th Way SE	Carpenter Rd. SE	Glen Ct. SE	75	75	75	77	80	Residential	1150	23
05th Ct. SE	Kinwood Rd. SE	End of Road	75	75	78	78	79	Residential	540	23
06th Way SE	Hawks Glen Dr. SE	Hidden Forest Dr. SE	75					Residential	310	23
Hidden Forest Dr. SE	End of Road	End of Road	75					Residential	1650	23
38th Dr. SE	Stanfield Rd. SE	38th Lp. SE	75	76	78	77	78	Residential	620	23
Charlotte Ct. SE	36th Ave. SE	End of Road	75	76	78	78	79	Residential	160	23
Hemlock Ct. SE	22nd Ave. SE	End of Road	75	76	73	73	74	Residential	200	23
32nd Ave. NE	Marvin Rd. NE	East End of Eagle Ct. Plat	75	77	77	81	82	Residential	1430	23
25th Ct. SE	25th Ave. SE	End of Road	74	75	75	77	78	Residential	440	22
Woodland Square Lp. SE	College St. SE	7th Ave. SE	74	76	76	78	79	Residential	1820	22
Carpenter Hills Lp. SE	Carpenter Rd. SE	Carpenter Rd. SE	74	75	71	71	73	Residential	2550	22
Stikes Dr. SE	45th Ave. SE	41st Ave. SE	74	74	77	77	79	Residential	850	22
Elm Ct. SE	Cedar Ct. SE	End of Road	74	74	75	79	81	Residential	210	22
16th Ct. SE	16th Ave. SE	End of Road	74	74	74	75	77	Residential	210	22
Diamond Rd. SE	Diamond Lp. SE	Diamond Lp. SE	74	77	78	80	81	Residential	730	22
Diamond Lp. SE	Diamond Rd. SE	Diamond Rd. SE	74	78	81	81	81	Residential	1310	22
Shadywood Ct. SE	Shady Lane Rd. SE	End of Road	74	74	77	79	80	Residential	300	22
29th Ave. SE	Lakeview Dr. SE	College St. SE	74	65	66	67	69	Residential	1220	26
Emerald St. SE	58th Ave. SE	54th Ave. SE	74	75	75	75	75	Residential	1160	22
Edsel Ct. NE	Mercedes Dr. NE	End of Road	74	78	78	80	80	Residential	110	22
37th Ave. SE	Ruddell Rd. SE	Apollo St. SE	74	74	75	75	77	Residential	870	29

Street Name	Begin Location	End Location	2021	2020	2019	2018	2017	Func. Class	Length (ft)	RSL
Jaguar Ct. NE	Alexander Dr. NE	End of Road	74	78	78	78	80	Residential	220	22
Mary Lou St. SE	12th Ave. SE	Lisa Ln. SE	74	76	81	83	85	Residential	620	23
Agate Ct. SE	22nd Ave. SE	End of Road	74	77	80	80	80	Residential	240	22
Mercedes Dr. NE	Classic Dr. NE	Royce Ct. NE	74	75	76	78	78	Residential	1290	22
Enterprise Dr. NE	Hornet Dr. NE	15th Ave. NE	73	74	79	88	91	Residential	680	21
East St. SE	12th Ave. SE	End of Road	73	79	84	87	87	Residential	460	22
Blue Jay Ct. SE	Gold Finch Dr. SE	End of Road	73	74	75	74	75	Residential	300	22
16th Ave. SE	Golf Club Rd. SE	College St. SE	73	74	75	78	81	Residential	1270	23
Apollo St. SE	39th Ave. SE	End of Road	73	74	77	83	76	Residential	430	22
Gold Finch Ct. SE	38th Dr. SE	End of Road	73	75	76	75	76	Residential	190	22
Corvette Ct. NE	Mercedes Dr. NE	End of Road	73	78	77	80	82	Residential	230	22
Wilshire Ct. SE	End of Road	End of Road	73	74	72	72	72	Residential	450	22
Mt. Tahoma Dr. SE	Mt. Tahoma Ct. SE	54th Ave. SE	73	75	74	77	74	Residential	420	22
39th Ave. SE	Ruddell Rd. SE	Apollo St. SE	73	73	77	78	72	Residential	810	22
Jo Ann Ct. SE	36th Ave. SE	End of Road	73	74	74	74	75	Residential	160	22
50th Ave. SE	Ruddell Rd. SE	End of Road	72	75	77	81	75	Residential	1220	21
Topaz St. SE	55th Way SE	54th Way SE	72	73	66	68	70	Residential	240	21
Mt. Tahoma Ct. SE	Mt. Tahoma Dr. SE	North End of Road	72	76	77	79	70	Residential	300	21
Diamond Lp. SE	22nd Ave. SE	Diamond Rd. SE	72	74	78	80	81	Residential	1250	21
Mercedes Dr. NE	Royce Ct. NE	Classic Dr. NE	72	73	74	77	80	Residential	840	21
38th Lp. SE	38th Dr. SE	38th Dr. SE	72	74	76	75	76	Residential	1090	21
34th Ave. SE	Ida Jane Way SE	Stanfield Rd. SE	72	73	83	84	85	Residential	1080	26
Clearbrook Dr. SE	17th Ct. SE	Yonkers Dr. SE	72	73	73	74	77	Residential	890	18
32nd Ct. SE	Ruddell Rd. SE	East End of Road	72	73	73	74	76	Residential	600	21
38th Dr. SE	38th Lp. SE	Carpenter Rd. SE	72	74	74	74	74	Residential	1000	21
Glen Alda Ct. SE	5th Way SE	End of Road	72	72	73	74	76	Residential	700	21
Lacey St. SE	Pacific Ave. SE	7th Ave. SE	72	73	74	77	80	Residential	1650	21
29th Ct. SE	29th Ave. SE	End of Road	72	61	63	69	71	Residential	210	21
22nd Ave. SE	Agate Ct. SE	Diamond Lp. SE	71	78	80	81	81	Residential	770	20
Carpenter Rd. SE	Mills Landing Ct. SE	Carpenter Rd. SE	71	73	74	76	76	Residential	675	20
Cedar Ct. SE	43rd Ave. SE	End of Road	71	71	71	74	76	Residential	550	20
Classic Dr. NE	Mercedes Dr. NE	Meridian Rd. NE	71	75	75	77	80	Residential	1300	20
14th Ave. NE	Galaxy Dr. NE	End of Road	71	73	74	75	77	Residential	240	22
37th Ct. SE	Arbor Dr. SE	End of Road	71	73	76	79	80	Residential	160	20
Sunset Dr. SE	Maple Hills Dr. SE	26th Ave. SE	71	72	79	82	84	Residential	740	20
38th Ct. SE	Arbor Dr. SE	West End of Road	71	74	78	78	79	Residential	180	20
Cedar Hills Ct. SE	28th Ave. SE	End of Road	71	72	72	75	77	Residential	600	20
Lakecrest St. SE	37th Ave. SE	35th Ct. SE	71	74	73	73	72	Residential	440	23

Street Name	Begin Location	End Location	2021	2020	2019	2018	2017	Func. Class	Length (ft)	RSL
Opal Ct. SE	58th Ave. SE	End of Road	71	72	75	76	77	Residential	220	20
Church St. SE	14th Ave. SE	Lacey Blvd. SE	70	72	77	79	81	Residential	330	20
Bentley Ct. NE	Mercedes Dr. NE	End of Road	70	74	74	79	79	Residential	130	20
Ruddell Lp. SE	34th Ave. SE	Ruddell Rd. SE	70	76	76	87	91	Residential	660	18
Century Ct. NE	15th Ave. NE	End of Road	70	73	74	66	66	Residential	1020	18
05th Way SE	Glen Ct. SE	Kinwood Rd. SE	70	71	71	73	76	Residential	1260	20
Green Ct. SE	5th Way SE	End of Road	70	71	73	75	77	Residential	140	20
Gold Finch Dr. SE	38th Dr. SE	38th Dr. SE	69	71	74	74	74	Residential	1690	19
Glen Ct. SE	5th Way SE	End of Road	69	73	75	75	76	Residential	230	19
33rd Ave. SE	Stanfield Rd. SE	Carpenter Rd. SE	68	70	73	71	72	Residential	1300	19
Mt. Tahoma Ct. SE	Mt. Tahoma Dr. SE	South End of Road	68	69	71	72	66	Residential	420	19
Juniper Ct. SE	Arbor Dr. SE	End of Road	68	68	75	77	79	Residential	190	21
30th Ave. SE	Lakeview Dr. SE	29th Ave. SE	68	59	59	63	64	Residential	980	19
Arbor Dr. SE	41st Ave. SE	39th Ct. SE	67	67	74	73	75	Residential	670	18
34th Ave. SE	Stikes Dr. SE	Ruddell Lp. SE	67	70	70	71	71	Residential	1500	18
Narada Ct. SE	54th Ave. SE	End of Road	67	68	70	72	64	Residential	410	18
Stephan Ct. SE	5th Way SE	End of Road	66	67	68	74	76	Residential	150	18
Cora St. SE	Mary Lou St. SE	12th Ave. SE	66	72	77	80	83	Residential	610	16
Madera Ct. SE	Sierra Dr. SE	End of Road	66	68	70	70	70	Residential	330	18
35th Ave. SE	"Lakeview Estates" HOA	35th Ct. SE	66	70	69	69	71	Residential	780	19
16th Ave. SE	Sulky Dr. SE	Clearbrook Dr. SE	66	69	70	71	73	Residential	480	18
24th Ave. SE	Golf Club Rd. SE	College St. SE	66	65	66	73	75	Residential	1270	17
Georgie Ct. SE	36th Ave. SE	End of Road	65	67	71	73	74	Residential	160	17
Boone St. SE	12th Ave. SE	End of Road	65	70	77	80	83	Residential	380	16
19th Ave. SE	Sulky Dr. SE	Hanover Dr. SE	65	67	68	67	70	Residential	1100	17
Maple Hills Dr. SE	Sunset Dr. SE	End of Road	65	68	69	70	71	Residential	950	17
Shirley Ct. SE	36th Ave. SE	End of Road	65	67	72	76	77	Residential	150	17
Pattison Lake Dr. SE	Rumac St. SE	End of Road	64	69	70	71	72	Residential	1140	16
17th Ct. SE	Clearbrook Dr. SE	End of Road	64	65	68	69	70	Residential	150	16
Sulky Dr. SE	20th Ave. SE	16th Ave. SE	63	66	67	69	71	Residential	930	16
30th Ave. SE	Ruddell Rd. SE	End of Road	63	64	67	63	65	Residential	740	16
Sierra Dr. SE	Shady Lane Rd. SE	Sierra Ct. SE	63	64	65	65	66	Residential	1410	16
Hanover Dr. SE	20th Ave. SE	19th Ave. SE	62	63	65	64	65	Residential	1000	15
21st Ct. SE	Golf Club Rd. SE	End of Road	62	65	67	69	72	Residential	520	14
Mt. Tahoma Dr. SE	54th Ave. SE	End of Road	62	63	65	66	63	Residential	800	15
36th Ct. SE	Lakecrest Dr. SE	East End of Road	61	62	62	60	60	Residential	210	16
14th Ave. SE	Ruddell Rd. SE	15th Ave. SE	61	63	66	70	74	Residential	960	14
19th Ct. SE	19th Ave. SE	End of Road	61	64	66	66	67	Residential	370	15

Street Name	Begin Location	End Location	2021	2020	2019	2018	2017	Func. Class	Length (ft)	RSL
Northridge Pl. SE	39th Ave. SE	End of Road	61	62	63	72	74	Residential	400	15
32nd Ct. SE	Ruddell Rd. SE	West End of Road	61	62	64	63	65	Residential	450	15
Sierra Dr. SE	Sierra Ct. SE	Carpenter Rd. SE	60	64	65	66	67	Residential	1230	14
Chambers Lake Dr. SE	Golf Club Rd. SE	End of Road	60	68	69	71	72	Residential	1370	14
20th Ave. SE	Sulky Dr. SE	Hanover Dr. SE	60	61	62	61	62	Residential	740	14
33rd Lp. SE	33rd Ave. SE	33rd Ave. SE	60	62	65	65	66	Residential	1200	14
White Top Ave. NE	White Fir Dr. NE	East End of Road	59	60	63	64	65	Residential	180	14
Arbor Dr. SE	Juniper Ct. SE	41st Ave. SE	58	58	62	63	66	Residential	560	13
07th Ave. NE	End of Road	End of Road	58	62	63	63	64	Residential	570	13
20th Ave. SE	Sycamore Dr. SE	Sulky Dr. SE	57	59	65	69	70	Residential	1000	12
Nelson Rd. SE	Kapalea Way SE	Ingleside Dr. SE	57	58	59	67	68	Residential	1030	13
Sierra Ct. SE	Sierra Dr. SE	End of Road	57	58	60	61	61	Residential	500	13
Kathy Ct. SE	36th Ave. SE	End of Road	57	59	65	66	67	Residential	150	13
Hicks Lake Rd. SE	Donegal Ct. SE	25th Ave. SE	57	59	59	63	63	Residential	1070	13
Webb St. SE	Pacific Ave. SE	End of Road	56	60	62	64	61	Residential	410	12
35th Ct. SE	35th Ave. SE	End of Road	56	57	59	62	64	Residential	270	13
Hicks Lake Rd. SE	30th Ave. SE	Donegal Ct. SE	55	57	59	61	66	Residential	940	12
Arbor Ct. SE	43rd Ave. SE	End of Road	55	58	65	67	70	Residential	200	12
18th Ave. SE	Sulky Dr. SE	17th Ct. SE	54	58	61	62	62	Residential	720	11
37th Ct. SE	Ruddell Rd. SE	End of Road	53	56	58	59	62	Residential	270	11
38th Ct. SE	Ruddell Rd. SE	End of Road	52	54	56	64	66	Residential	290	10
Livingston Ct. NE	Livingston St. NE	End of Road	52	55	56	55	57	Residential	200	10
Hanover Dr. SE	19th Ave. SE	Clearbrook Dr. SE	51	54	55	56	58	Residential	820	10
White Top Ave. NE	White Fir Dr. NE	West End of Road	51	59	60	60	61	Residential	180	10
Homann Dr. SE	15th Ave. SE	Pacific Ave. SE	49	56	59	62	62	Residential	1410	9
Homann Dr. SE	Lacey Elementary School	15th Ave. SE	49	54	57	57	57	Residential	1010	9
Westminster Ct. NE	Westminster Dr. NE	End of Road	47	56	58	61	64	Residential	260	8
30th Ave. NE	Hogum Bay Rd. NE	End of Road	46	54	56	64	64	Residential	900	8
30th Ave. SE	Hicks Lake Rd. SE	End of Road	46	47	46	48	52	Residential	620	8
White Fir Dr. NE	Fairhill Dr. NE	Meridian Rd. NE	44	47	50	50	52	Residential	1580	7
36th Ct. SE	Lakecrest Dr. SE	West End of Road	44	45	47	55	58	Residential	160	7
Westminster Dr. NE	7th Ave. NE	End of Road	42	44	45	51	53	Residential	1020	6
13th Ct. SE	College St. SE	End of Road	32	33	39	40	30	Residential	280	2
Selma St. SE	Pacific Ave. SE	End of Road	23	25	27	29	30	Residential	520	0

The *Pavement Surface Condition Field Rating Manual for Asphalt Pavement* is the guide used to determine pavement defects and the severity of those defects. Written by the Northwest Pavement Management Association (NWPMA) and the Washington State Department of Transportation (WSDOT), the rating manual defines fourteen different types of defects with three levels of severity.

In Lacey's pavement management system, information is collected for the following defects:

- Rutting & Wear
- Alligator Cracking
- Longitudinal & Transverse Cracking
- Raveling & Weathering
- Patching
- Depressions & Distortions

Rutting & Wear


Rutting is a surface depression within the wheel path may be caused by heavy trucks, slow or stopping traffic, poor construction or moisture damage. When the upper pavement layers are rutted, the pavement along the edges of the rutted area may lift up.

Wear is surface depression in the wheel path resulting from tire abrasion.

Rating Severity:

In both cases, the overall severity is measured by the average observed depth of the rut, or wear depression.

Low	1/4 inch to 1/2 inch
Medium	1/2 inch to 3/4 inch
High	over 3/4 inch



Alligator Cracking


Alligator Cracking is associated with loads and is usually limited to areas of repeated traffic loading. Generally, cracking of this type begins as a single longitudinal, discontinuous crack within the wheel path that progresses with time and loads to a more branched pattern that begin to interconnect. Eventually the cracks interconnect sufficiently to form many pieces, resembling the pattern of alligator hide.

Potholes and other occurrences of missing or destroyed pavement eventually accumulate as crack severity worsens.

Rating Severity:

- | | |
|--------|--|
| Low | Branched, discontinuous thin cracks are beginning to interconnect and form the typical alligator pattern. |
| Medium | Cracking is interconnected and forms an alligator pattern. The cracks are wider with some spalling* along the edges, but the pavement pieces are still in place. |
| High | The alligator pattern is fully developed. Individual pieces of pavement may be loosened or even missing. Pumping* up through the cracks may be seen. |

* See Glossary (pages 102-103)





Longitudinal & Transverse Cracking

Longitudinal Cracks run roughly parallel to the roadway center line. Longitudinal cracks associated with the beginning of alligator cracking are generally discontinuous and broken. They may be associated with loads, poorly constructed paving joints, or joints and cracks under the surface course.

Transverse Cracks run roughly perpendicular to the roadway center line. They may be due to surface shrinkage caused by low temperatures, hardening of the asphalt, or cracks in underlying pavement layers.

Rating Severity:

- | | |
|--------|--|
| Low | The cracks have very little or no spalling along the edges and are less than 1/4 inch wide (“hairline” cracks). |
| Medium | Cracking is 1/4 inch wide or greater. There may be a few thin connecting or intersecting cracks near the main crack. |
| High | Cracks are spalled and wide. Pieces are visibly missing along the crack. |



Weathering

Weathering is the wearing away of the asphalt binder and fine aggregate. Pavement surface deterioration occurs due to oxidation, inadequate compaction, insufficient asphalt content, excessive natural sand, surface water erosion, and traffic. The pavement loses its smooth surface and begins to appear open and rough like very coarse sandpaper.

Rating Severity:

- | | |
|--------|---|
| Low | The asphalt surface is beginning to show signs of aging. The binder or fine aggregate is starting to wear away and may be accompanied by fading of the asphalt color. |
| Medium | The loss of fine aggregate is noticeable and the edges of the coarse aggregate are exposed up to 1/4 width (of the longest side). The surface texture is moderately rough and pitted. |
| High | There is considerable loss of fine aggregate and the edges of the coarse aggregate are exposed greater than 1/4 width (of the longest side). The surface texture is very rough and deeply pitted. |



Raveling

Raveling is the dislodging of coarse aggregate and it is caused by insufficient asphalt binder, poor mixture quality, inadequate compaction, segregation, or stripping. The pavement surface is rough and appears dimpled and pitted.

Rating Severity:

- | | |
|--------|--|
| Medium | The loss of coarse aggregate is considerable (greater than 20 pieces or clusters per square yard). |
| High | The surface texture is very rough and pitted and may be completely removed in places. |




Patching

A patch is an area of pavement which has been replaced with new material to repair the existing pavement or access utilities. Though they are a necessary part of repair work, patched areas generally don't perform as well as the original pavement section.

In general, patches are smaller than typical rehabilitation in size and scope. They are less than full roadway width and/or are less than project length. For each treatment it must be determined whether it would be more effective (and cost-effective) to apply patches throughout as needed, or to simply reconstruct the road.

Rating Severity:

- Low Patch has at most low severity distress of any type.
- Medium Patch has medium severity distress of any type.
- High Patch has high severity distress of any type.



Depressions & Distortions

These defects are localized low spots or elevated areas of the pavement that result from settlement, pavement shoving, displacement due to subgrade swelling, or displacement due to tree roots. These forms of surface distress occur in isolated areas of the road.

Rating Severity:

The severity is defined by as the maximum vertical deviation from a 10-foot straightedge placed on the pavement:

Low 1/8 inch to 2 inches per 10 feet.

Medium 2 inches to 4 inches per 10 feet.

High Over 4 inches per 10 feet.



Arterial	High-volume roadway intended for efficient movement of people and goods.
Collector	Roadway that connects commercial, industrial and residential streets to arterials or other collectors.
Distresses/ Defects	Visual pavement surface distress or pavement defects can be quantified and related to the life cycle of a given type of pavement or roadway under given traffic and weather conditions. Each distress is generally associated with a specific pavement property, such as aging, wearing, fatigue, or materials. These pavement surface defects can be distinguished and quantified visually by human or automated techniques.
Extent	Extent is the measure of area, length, or count associated with a given distress. It is how much and how far a given defect has progressed.
HMA	<u>Hot Mix Asphalt</u> . The most common type of flexible pavement surfacing in the U.S.
PCI	<u>Pavement Condition Index</u> . A value from 0 to 100 assigned to a given road section, calculated by deducting points for the extent and severity of noted defects. Serves as a comparative indicator of pavement condition.
PMS	<u>Pavement Management System</u> . "A systematic method for routinely collecting, storing, and retrieving the kind of decision-making information needed [about pavements] to make maximum use of limited maintenance [and construction] dollars." - The American Public Works Association (APWA)
Pavement Preservation	"The timely application of carefully selected surface treatments to maintain or extend a pavement's effective service life."
Project	A project is the unit used to evaluate or group pavement elements. Projects are generally thought of as portions of roadway that could reasonably become funded improvement projects; however, they can be grouped together for various reasons. They generally consist of similar geometric data, such as pavement width, structure, and pavement type, or can be related to other needs, such as traffic volumes or planning needs.

Pumping	The forcing of base materials up through the cracks in the pavement by water.
Raveling	The loss of material from the pavement. This may involve only small amounts of fine aggregate and/or binder; or it may involve large pieces of the pavement at the edge of cracks or joints.
RSL	The <u>Remaining Service Life</u> of a pavement is the estimated number of years to the time when the pavement is providing substandard service quality. This value is calculated using the distress data and the pavement's rate of deterioration.
Severity	The definition of severity for a given defect varies with each distress and is generally a measure of how badly or to what extent a given defect has deteriorated. Examples are crack widths, crack deterioration, or spalling, and loss of materials.
Spalling	The deterioration of the sharp edge formed at the pavement surface along each side of a crack or joint. With severe spalling, pieces of the pavement break away, causing the visual size or width of the crack on the pavement surface to be irregular and wider than the crack width below the surface. Large spalls may extend to full depth.
Segment	<p>A segment is generally a single block, 1/10th mile, or other relatively short, homogeneous unit of roadway. Several segments may be included in a single project. Smaller segment definitions provide greater flexibility in the growth and expansion of the pavement management system.</p> <p>These are generally the fundamental elements of the roadway network and thus the PMS database structure. All ratings are performed within each segment. All data within the PMS are linked or referenced to a given segment, and they are located in the segment or roadway by the distance or mile post along a given street or road.</p>
Wheel Path	There are two wheel paths per traffic lane. If the lane is equally divided longitudinally down the middle, each half may be broadly considered one wheel path. Therefore, a two-lane roadway has four wheel paths.