





City of Lacey Comprehensive Plan Commercial Centers and Nodes Map

-  Neighborhood Nodes
-  City Limits
-  Urban Growth Area Boundary

0 0.25 0.5 1 Miles




The City of Lacey makes every effort to ensure that this map is a true and accurate representation of the work of City government. However, the City and all related personnel make no warranty, expressed or implied, regarding the accuracy, completeness or convenience of any information disclosed on this map. Nor does the City accept liability for any decisions based solely on this map. To the fullest extent permissible pursuant to applicable law, the City of Lacey disclaims all warranties, expressed or implied, including, but not limited to, implied warranties of merchantability, data fitness for a particular purpose, and non-infringement of proprietary rights. Under no circumstances, including, but not limited to, negligence, shall the City of Lacey be liable for any direct, indirect, incidental, special or consequential damages that result from the use of, or the inability to use, City of Lacey materials. For detailed information regarding the data, contact the Lacey Planning Department. It is not recommended to make final landuse decisions based on this map, for it is a graphical representation only and not survey accurate.

