


Shaping
our community
together

CITY
OF **LACEY**

NEW RESIDENTIAL UNITS ISSUED MAY 2021

| Application Type | # Permits | # Units | Valuation |
|------------------------------------|------------------|----------------|-----------------------|
| <i>New Single Family Residence</i> | 17 | 17 | \$4,190,627.00 |
| Total | 17 | 17 | \$4,190,627.00 |




*Shaping
our community
together*

**CITY
OF LACEY**

NEW RESIDENTIAL UNITS ISSUED YTD THROUGH MAY 2021

| Application Type | # Permits | # Units | Valuation |
|------------------------------------|------------------|----------------|------------------------|
| <i>ACDW</i> | 4 | 4 | \$163,517.00 |
| <i>FOUR</i> | 1 | 4 | \$879,297.00 |
| <i>Multifamily</i> | 3 | 14 | \$2,679,820.00 |
| <i>New Single Family Residence</i> | 48 | 48 | \$11,793,858.00 |
| Total | 56 | 70 | \$15,516,492.00 |




Shaping
our community
together

CITY
OF **LACEY**

BUILDING PERMITS ISSUED MAY 2021

| APPLICATION TYPE DESC | # Permits | Valuation |
|--|------------------|------------------------|
| <i>COMMERCIAL ADDITION, ALTERATION, TI</i> | 9 | \$9,567,675.00 |
| <i>FOUNDATION ONLY</i> | 2 | \$0.00 |
| <i>GRADING</i> | 3 | \$0.00 |
| <i>MISCELLANEOUS BUILDING</i> | 6 | \$3,104,074.00 |
| <i>REROOF</i> | 29 | \$59,000.00 |
| <i>RESIDENTIAL ADD/REMODEL/DET GARAGE</i> | 5 | \$45,339.00 |
| <i>RESIDENTIAL NEW-SINGLE FAMILY (ATT/DET)</i> | 17 | \$4,190,627.00 |
| <i>SIGN</i> | 4 | \$0.00 |
| Total | 75 | \$16,966,715.00 |



Shaping
our community
together

CITY
OF **LACEY**

BUILDING PERMITS ISSUED YTD THRU MAY 2021

| APPLICATION TYPE DESC | # Permits | Valuation |
|---|------------------|------------------------|
| COMMERCIAL ADDITION, ALTERATION, TI | 34 | \$16,623,445.00 |
| COMMERCIAL NEW-INDUSTRIAL | 3 | \$10,531,918.00 |
| COMMERCIAL NEW-OTHER | 1 | \$0.00 |
| FOUNDATION ONLY | 4 | \$0.00 |
| GRADING | 8 | \$0.00 |
| MISCELLANEOUS BUILDING | 25 | \$11,319,214.00 |
| REROOF | 96 | \$160,467.00 |
| RESIDENTIAL ADD/REMODEL/DET GARAGE | 40 | \$670,099.00 |
| RESIDENTIAL NEW-FOURPLEX (4 UNITS) | 1 | \$879,297.00 |
| RESIDENTIAL NEW-MULTI-FAMILY (5+ UNITS) | 3 | \$2,679,820.00 |
| RESIDENTIAL NEW-SINGLE FAMILY (ATT/DET) | 48 | \$11,793,858.00 |
| SIGN | 18 | \$0.00 |
| Total | 281 | \$54,658,118.00 |

ALL MISC PERMITS ISSUED MAY 2021

| <i>Permit Type</i> | <i># Permits</i> |
|----------------------------|-------------------------|
| <i>AFH</i> | 1 |
| <i>Connection In City</i> | 18 |
| <i>Connection Out City</i> | 12 |
| <i>ELVM</i> | 17 |
| <i>Electrical</i> | 123 |
| <i>GDR</i> | 5 |
| <i>Mechanical</i> | 97 |
| <i>Plumbing</i> | 28 |
| <i>SLAR</i> | 5 |
| <i>SPKU</i> | 2 |
| <i>SUPP</i> | 1 |
| <i>Sprinkler</i> | 7 |
| <i>Step System</i> | 11 |
| <i>Total</i> | 327 |

ALL MISC PERMITS ISSUED YTD THRU MAY 2021

| <i>Permit Type</i> | <i># Permits</i> |
|----------------------------|-------------------------|
| <i>AFH</i> | 3 |
| <i>CIRR</i> | 3 |
| <i>CORR</i> | 1 |
| <i>Connection In City</i> | 58 |
| <i>Connection Out City</i> | 89 |
| <i>ELVM</i> | 73 |
| <i>ERRS</i> | 1 |
| <i>Electrical</i> | 569 |
| <i>GDR</i> | 10 |
| <i>Mechanical</i> | 387 |
| <i>Plumbing</i> | 134 |
| <i>SLAR</i> | 10 |
| <i>SPKU</i> | 6 |
| <i>SUPP</i> | 3 |
| <i>Sprinkler</i> | 22 |
| <i>Step System</i> | 64 |
| <i>Total</i> | 1,433 |

COMMERCIAL BUILDING PERMITS ISSUED MAY 2021

| <u>PERMIT NBR</u> | <u>DATE</u> | <u>TYPE</u> | <u>TENANT NAME</u> | <u>SQ FT</u> | <u>VALUATION</u> |
|---|-------------|-------------|----------------------------|--------------|-----------------------|
| 2100000701 | 5/7/2021 | CAA | NAIL SALON TI | 0 | \$60,000.00 |
| 2100000923 | 5/7/2021 | CAA | PROJECT SNOWBIRD | 0 | \$5,797,675.00 |
| 2100000996 | 5/7/2021 | FND | ASPIRE - SCIENCE PORTABLE | 0 | \$0.00 |
| 2100000900 | 5/10/2021 | CAA | FAIRWAY MORTGAGE TI | 0 | \$48,000.00 |
| 2100000988 | 5/12/2021 | FND | MJR 6TH AVE APARTMENTS | 0 | \$0.00 |
| 2100001205 | 5/19/2021 | CAA | ADD WALLS | 4,000 | \$15,000.00 |
| 2100001211 | 5/19/2021 | CAA | TEMP ADMIN OFFICE | 0 | \$0.00 |
| 2100001197 | 5/21/2021 | CAA | | 0 | \$30,000.00 |
| 2100000359 | 5/24/2021 | CAA | 1ST FLR TI/COV'D PLAY STR | 0 | \$3,500,000.00 |
| 2100001064 | 5/24/2021 | CAA | PARTIAL DEMO-FUTURE GEN | 0 | \$5,000.00 |
| 2100001268 | 5/28/2021 | CAA | RTU, STEEL BEAMS & REMODEL | 380 | \$112,000.00 |
| H:\Reports\Permit Reports\07 Commercial Permits Mthly.rpt | | | | 4,380 | \$9,567,675.00 |

COMMERCIAL BUILDING PERMITS ISSUED YTD THROUGH MAY 2021

| <u>PERMIT NBR</u> | <u>DATE</u> | <u>TYPE</u> | <u>TENANT NAME</u> | <u>SQ FT</u> | <u>VALUATION</u> |
|---|-------------|-------------|----------------------------|----------------|------------------------|
| 2100000988 | 5/12/2021 | FND | MJR 6TH AVE APARTMENTS | 0 | \$0 |
| 2100001205 | 5/19/2021 | CAA | ADD WALLS | 4000 | \$15,000 |
| 2100001211 | 5/19/2021 | CAA | TEMP ADMIN OFFICE | 0 | \$0 |
| 2100001197 | 5/21/2021 | CAA | | 0 | \$30,000 |
| 2100000359 | 5/24/2021 | CAA | 1ST FLR TI/COV'D PLAY STR | 0 | \$3,500,000 |
| 2100001064 | 5/24/2021 | CAA | PARTIAL DEMO-FUTURE GEN | 0 | \$5,000 |
| 2100001268 | 5/28/2021 | CAA | RTU, STEEL BEAMS & REMODEL | 380 | \$112,000 |
| H:\Reports\Mthly Permit Reports\08 Commercial Permits YTD.rpt | | | | 356,278 | \$30,714,480.00 |

NEW COMMERCIAL BUILDING PERMITS ISSUED YTD THRU MAY 2021

| <u>PERMIT NBR</u> | <u>DATE</u> | <u>TYPE</u> | <u>TENANT NAME</u> | <u>SQ FT</u> | <u>VALUATION</u> | |
|---|-------------|-------------|--------------------------|-----------------|------------------|------------------------|
| 1800002190 | 1/6/2021 | 320 | I-5 DESIGN | 70,596 | \$6,168,043.00 | |
| 1900002719 | 1/13/2021 | 328 | PACIFIC SELF STORAGE - B | 49,715 | \$0.00 | |
| 2100000005 | 2/26/2021 | 320 | SPEC METAL WAREHOUSE | 33,750 | \$2,909,250.00 | |
| 2100000006 | 2/26/2021 | 320 | SPEC METAL WAREHOUSE | 16,875 | \$1,454,625.00 | |
| 2000002298 | 3/22/2021 | FOUR | WOODBROOK BLDG S | 8,532 | \$879,297.00 | |
| 2100000219 | 4/7/2021 | MULT | WOODBROOK - BLDG R | 7,816 | \$808,331.00 | |
| 2100000203 | 4/14/2021 | MULT | WOODBROOK - BLDG P | 10,280 | \$1,063,158.00 | |
| 2100000216 | 4/14/2021 | MULT | WOODBROOK - BLDG Q | 7,816 | \$808,331.00 | |
| H:\Reports\Mthly Permit Reports\09 New Commercial Permits YTD.rpt | | | | Total SF | 205,380 | \$14,091,035.00 |
| Total #Permits | 8 | | | | | |

COMMERCIAL BUILDING PERMITS ISSUED IN LACEY YTD THROUGH MAY 2021

| <u>PERMIT #</u> | <u>DATE</u> | <u>TYPE</u> | <u>TENANT NAME</u> | <u>ADDRESS</u> |
|------------------------|--------------------|--------------------|---------------------------|------------------------------------|
| 18-2190 | 1/6/2021 | 320 | I-5 DESIGN | 9000 ORION DR NE |
| 18-2440 | 1/6/2021 | FND | I-5 DESIGN FND ONLY | 9000 ORION DR NE |
| 20-2448 | 1/8/2021 | CAA | REMODEL | 4528 PACIFIC AVE SE |
| 20-2499 | 1/11/2021 | CAA | PHO LACEY | 700 SLEATER KINNEY RD SE SUITE-I |
| 19-2719 | 1/13/2021 | 328 | PACIFIC SELF STORAGE - B | 2323 WILLAMETTE DR NE |
| 21-128 | 1/20/2021 | CAA | ADD 3 OFCS/MTG ROOM | 4331 LACEY BLVD SE SUITE-B |
| 21-264 | 2/5/2021 | CAA | REMODEL UNIT 232 | 1800 SLEATER KINNEY RD SE |
| 21-327 | 2/10/2021 | CAA | ADD STAIRS INSIDE BLDG | 4440 PACIFIC AVE SE |
| 21-372 | 2/12/2021 | CAA | HAJOCA TI | 7921 29TH AVE NE SUITE-D |
| 21-27 | 2/16/2021 | CAA | L & L HAWAIIAN BARBECUE | 1350 MARVIN RD NE SUITE-H |
| 21-323 | 2/23/2021 | CAA | INTERIOR TI | 1218 CARPENTER RD SE SUITE-A |
| 21-5 | 2/26/2021 | 320 | SPEC METAL WAREHOUSE | 7940 29TH AVE NE |
| 20-1607 | 2/26/2021 | CAA | CHIPOTLE TI | 5116 YELM HWY SE SUITE-A |
| 21-462 | 2/26/2021 | CAA | ADD SOUND DEADENING | 8050 FREEDOM LN NE SUITE-B |
| 21-6 | 2/26/2021 | 320 | SPEC METAL WAREHOUSE | 7960 29TH AVE NE |
| 21-543 | 3/5/2021 | CAA | SIMPSON DOOR | 8920 ORION DR NE SUITE-D |
| 21-473 | 3/10/2021 | CAA | CONVERT RMS-TEMP SHELTER | 2109 COLLEGE ST SE |
| 20-2298 | 3/22/2021 | FOUR | WOODBROOK BLDG S | 4315 ZURICH LN SE |
| 20-2532 | 4/2/2021 | CAA | JERSEY MIKES | 5116 YELM HWY SE SUITE-E |
| 21-707 | 4/2/2021 | CAA | DEMISING WALL | 3308 HOGUM BAY RD NE SUITE-A |
| 21-219 | 4/7/2021 | MULT | WOODBROOK - BLDG R | 3730 WARDELL LN SE |
| 21-752 | 4/8/2021 | CAA | REMODEL QUINAULT UNIT 209 | 1835 CIRCLE LN SE |
| 21-716 | 4/8/2021 | CAA | REMODEL QUINAULT UNIT 338 | 1800 SLEATER KINNEY RD SE |
| 21-713 | 4/8/2021 | CAA | REMODEL UNIT 330 | 1800 SLEATER KINNEY RD SE |
| 21-714 | 4/8/2021 | CAA | REMODEL QUINAULT UNIT 331 | 1800 SLEATER KINNEY RD SE |
| 21-715 | 4/8/2021 | CAA | REMODEL QUINAULT UNIT 336 | 1800 SLEATER KINNEY RD SE |
| 21-754 | 4/9/2021 | CAA | | 8765 TALLON LN NE SUITE-Q |
| 21-261 | 4/12/2021 | CAA | ELEVATED MODULAR OFC | 7816 HAWKS PRAIRIE RD NE |
| 21-807 | 4/13/2021 | CAA | REMODEL QUINAULT UNIT 526 | 1835 CIRCLE LN SE |
| 21-203 | 4/14/2021 | MULT | WOODBROOK - BLDG P | 3722 WARDELL LN SE |
| 21-800 | 4/14/2021 | FND | CHILDCARE/PRESCHOOL | 7447 HAWKS PRAIRIE RD NE |
| 21-216 | 4/14/2021 | MULT | WOODBROOK - BLDG Q | 3726 WARDELL LN SE |
| 21-831 | 4/14/2021 | CAA | PROJECT SNOWBIRD | 3300 HOGUM BAY RD NE |
| 21-184 | 4/21/2021 | CAA | PROVIDENCE - OP THERAPY | 719 SLEATER KINNEY RD SE SUITE-152 |
| 21-672 | 4/23/2021 | CAA | CREATE TENANT SPACES | 9222 POLARIS LN NE |