


Shaping
our community
together

CITY
OF **LACEY**

NEW RESIDENTIAL UNITS ISSUED OCTOBER 2021

Application Type	# Permits	# Units	Valuation
<i>New Single Family Residence</i>	10	10	\$2,310,629.00
Total	10	10	\$2,310,629.00




Shaping
our community
together

CITY OF **LACEY**

NEW RESIDENTIAL UNITS ISSUED YTD THROUGH OCTOBER 2021

Application Type	# Permits	# Units	Valuation
<i>ACDW</i>	4	4	\$163,517.00
<i>FOUR</i>	2	8	\$1,687,628.00
<i>Mobile Home Placement</i>	1	1	\$0.00
<i>Multifamily</i>	9	194	\$17,359,790.00
<i>New Single Family Residence</i>	84	84	\$21,734,060.00
Total	100	291	\$40,944,995.00




Shaping
our community
together

CITY
OF **LACEY**

BUILDING PERMITS ISSUED OCTOBER 2021

APPLICATION TYPE DESC	# Permits	Valuation
<i>FOUNDATION ONLY</i>	13	\$0.00
<i>GRADING</i>	1	\$0.00
<i>MISCELLANEOUS BUILDING</i>	3	\$251,500.00
<i>REROOF</i>	7	\$0.00
<i>RESIDENTIAL ADD/REMODEL/DET GARAGE</i>	5	\$127,220.00
<i>RESIDENTIAL NEW-SINGLE FAMILY (ATT/DET)</i>	10	\$2,310,629.00
<i>SIGN</i>	2	\$0.00
Total	41	\$2,689,349.00



Shaping
our community
together

CITY
OF **LACEY**

BUILDING PERMITS ISSUED YTD THRU OCTOBER 2021

APPLICATION TYPE DESC	# Permits	Valuation
COMMERCIAL ADDITION, ALTERATION, TI	65	\$39,269,019.00
COMMERCIAL NEW-AMUSEMENT, SOCIAL, RECREATION	1	\$178,890.00
COMMERCIAL NEW-INDUSTRIAL	3	\$10,531,918.00
COMMERCIAL NEW-OTHER	2	\$11,000,000.00
COMMERCIAL NEW-SCHOOLS & EDUCATIONAL	1	\$1,327,592.00
FOUNDATION ONLY	54	\$21,800.00
GRADING	15	\$0.00
MANUFACTURED HOME PLACEMENT	1	\$0.00
MISCELLANEOUS BUILDING	41	\$12,247,924.00
REROOF	162	\$1,701,967.00
RESIDENTIAL ADD/REMODEL/DET GARAGE	79	\$1,602,164.00
RESIDENTIAL NEW-FOURPLEX (4 UNITS)	2	\$1,687,628.00
RESIDENTIAL NEW-MULTI-FAMILY (5+ UNITS)	9	\$17,359,790.00
RESIDENTIAL NEW-SINGLE FAMILY (ATT/DET)	84	\$21,734,060.00
SIGN	39	\$0.00
Total	558	\$118,662,752.00

ALL MISC PERMITS ISSUED OCTOBER 2021

<i>Permit Type</i>	<i># Permits</i>
<i>Connection In City</i>	10
<i>Connection Out City</i>	9
<i>ELVM</i>	8
<i>Electrical</i>	102
<i>GDR</i>	4
<i>Mechanical</i>	68
<i>Plumbing</i>	14
<i>SLAR</i>	7
<i>SPKU</i>	1
<i>Sprinkler</i>	2
<i>Total</i>	225

ALL MISC PERMITS ISSUED YTD THRU OCTOBER 2021

<i>Permit Type</i>	<i># Permits</i>
<i>AFH</i>	7
<i>CIRR</i>	10
<i>CORR</i>	3
<i>Connection In City</i>	108
<i>Connection Out City</i>	134
<i>ELVM</i>	116
<i>ERRS</i>	1
<i>Electrical</i>	1,188
<i>GDR</i>	22
<i>Mechanical</i>	760
<i>Plumbing</i>	228
<i>SLAR</i>	51
<i>SPKU</i>	11
<i>SUPP</i>	6
<i>Sprinkler</i>	45
<i>Step System</i>	91
<i>Total</i>	2,781

COMMERCIAL BUILDING PERMITS ISSUED OCTOBER 2021

<u>PERMIT NBR</u>	<u>DATE</u>	<u>TYPE</u>	<u>TENANT NAME</u>	<u>SQ FT</u>	<u>VALUATION</u>
2100002285	10/19/2021	FND	GRIFFIN APTS - BUILDING A	0	\$0.00
2100002286	10/19/2021	FND	GRIFFIN APTS - BUILDING B	0	\$0.00
2100002287	10/19/2021	FND	GRIFFIN APTS - BUILDING C	0	\$0.00
2100002288	10/19/2021	FND	GRIFFIN APTS - BUILDING D	0	\$0.00
2100002289	10/19/2021	FND	GRIFFIN APTS - BUILDING E	0	\$0.00
2100002290	10/19/2021	FND	GRIFFIN APTS - BUILDING F	0	\$0.00
2100002291	10/19/2021	FND	GRIFFIN APTS - BUILDING G	0	\$0.00
2100002292	10/19/2021	FND	GRIFFIN APTS - BUILDING H	0	\$0.00
2100002293	10/19/2021	FND	GRIFFIN APTS - BUILDING I	0	\$0.00
2100002294	10/19/2021	FND	GRIFFIN APTS - BUILDING J	0	\$0.00
2100002295	10/19/2021	FND	GRIFFIN APTS - BUILDING K	0	\$0.00
2100002296	10/19/2021	FND	GRIFFIN APTS - BUILDING L	0	\$0.00
2100002297	10/19/2021	FND	GRIFFIN APTS - REC BLDG	0	\$0.00
H:\Reports\Permit Reports\07 Commercial Permits Mthly.rpt				0	\$0.00

COMMERCIAL BUILDING PERMITS ISSUED YTD THROUGH OCTOBER 2021

<u>PERMIT NBR</u>	<u>DATE</u>	<u>TYPE</u>	<u>TENANT NAME</u>	<u>SQ FT</u>	<u>VALUATION</u>
1800002190	1/6/2021	320	I-5 DESIGN	70596	\$6,168,043
1800002440	1/6/2021	FND	I-5 DESIGN FND ONLY	0	\$0
2000002448	1/8/2021	CAA	REMODEL	0	\$750
2000002499	1/11/2021	CAA	PHO LACEY	2840	\$95,000
1900002719	1/13/2021	328	PACIFIC SELF STORAGE - B	49715	\$0
2100000128	1/20/2021	CAA	ADD 3 OFCS/MTG ROOM	0	\$25,000
2100000264	2/5/2021	CAA	REMODEL UNIT 232	0	\$10,370
2100000327	2/10/2021	CAA	ADD STAIRS INSIDE BLDG	0	\$10,000
2100000372	2/12/2021	CAA	HAJOCA TI	0	\$110,000
2100000027	2/16/2021	CAA	L & L HAWAIIAN BARBECUE	1208	\$50,000
2100000323	2/23/2021	CAA	INTERIOR TI	0	\$150,000
2000001607	2/26/2021	CAA	CHIPOTLE TI	0	\$435,000
2100000005	2/26/2021	320	SPEC METAL WAREHOUSE	33750	\$2,909,250
2100000006	2/26/2021	320	SPEC METAL WAREHOUSE	16875	\$1,454,625
2100000462	2/26/2021	CAA	ADD SOUND DEADENING	0	\$70,000
2100000543	3/5/2021	CAA	SIMPSON DOOR	0	\$21,840
2100000473	3/10/2021	CAA	CONVERT RMS-TEMP SHELTER	0	\$5,000
2000002298	3/22/2021	FOUR	WOODBROOK BLDG S	8532	\$879,297
2000002532	4/2/2021	CAA	JERSEY MIKES	0	\$200,000
2100000707	4/2/2021	CAA	DEMISING WALL	0	\$49,750
2100000219	4/7/2021	MULT	WOODBROOK - BLDG R	7816	\$808,331
2100000713	4/8/2021	CAA	REMODEL UNIT 330	0	\$3,800
2100000714	4/8/2021	CAA	REMODEL QUINAULT UNIT 331	0	\$3,800
2100000715	4/8/2021	CAA	REMODEL QUINAULT UNIT 336	0	\$3,800
2100000716	4/8/2021	CAA	REMODEL QUINAULT UNIT 338	0	\$3,800
2100000752	4/8/2021	CAA	REMODEL QUINAULT UNIT 209	0	\$9,430
2100000754	4/9/2021	CAA		0	\$60,000
2100000261	4/12/2021	CAA	ELEVATED MODULAR OFC	0	\$138,000
2100000807	4/13/2021	CAA	REMODEL QUINAULT UNIT 526	0	\$9,430
2100000203	4/14/2021	MULT	WOODBROOK - BLDG P	10280	\$1,063,158
2100000216	4/14/2021	MULT	WOODBROOK - BLDG Q	7816	\$808,331
2100000800	4/14/2021	FND	CHILDCARE/PRESCHOOL	0	\$0
2100000831	4/14/2021	CAA	AMAZON	0	\$1,991,000
2100000184	4/21/2021	CAA	PROVIDENCE - OP THERAPY	17770	\$3,200,000
2100000672	4/23/2021	CAA	CREATE TENANT SPACES	124700	\$400,000
2100000701	5/7/2021	CAA	POSH NAILS BAR	0	\$60,000
2100000923	5/7/2021	CAA	AMAZON	0	\$5,797,675
2100000996	5/7/2021	FND	ASPIRE - SCIENCE PORTABLE	0	\$0
2100000900	5/10/2021	CAA	FAIRWAY MORTGAGE TI	0	\$48,000

COMMERCIAL BUILDING PERMITS ISSUED YTD THROUGH OCTOBER 2021

<u>PERMIT NBR</u>	<u>DATE</u>	<u>TYPE</u>	<u>TENANT NAME</u>	<u>SQ FT</u>	<u>VALUATION</u>
2100000988	5/12/2021	FND	MJR 6TH AVE APARTMENTS	0	\$0
2100001205	5/19/2021	CAA	ADD WALLS	4000	\$15,000
2100001211	5/19/2021	CAA	TEMP ADMIN OFFICE	0	\$0
2100001197	5/21/2021	CAA	THE PHONE GUYS	0	\$30,000
2100000359	5/24/2021	CAA	ASPIRE REMODEL	0	\$3,500,000
2100001064	5/24/2021	CAA	PARTIAL DEMO-FUTURE GEN	0	\$5,000
2100001268	5/28/2021	CAA	RTU, STEEL BEAMS & REMODEL	380	\$112,000
2100001103	6/1/2021	CAA	SPRINT T-MOBILE	0	\$100,000
2100001324	6/7/2021	CAA	ROOF & TRUSSES BLDGS 1-5	0	\$350,000
2100000226	6/9/2021	326	OUR PLACE TO GROW	10156	\$1,327,592
2100000210	6/11/2021	MULT	WOODBROOK - BLDG J	10280	\$1,063,158
2100000211	6/11/2021	MULT	WOODBROOK - BLDG M	10280	\$1,063,158
2100000212	6/11/2021	MULT	WOODBROOK - BLDG K	10280	\$1,063,158
2100000218	6/11/2021	FOUR	WOODBROOK - BLDG L	7816	\$808,331
2100000709	6/11/2021	CAA	KALERA	74762	\$3,500,000
2100001251	6/16/2021	FND	FND FOR RELOCATED HOME	0	\$5,000
2100001439	6/16/2021	CAA	FIRST AMERICAN	4730	\$94,600
2100001280	6/18/2021	CAA		0	\$102,000
2100001281	6/18/2021	CAA	FLAIR PACKAGING	0	\$360,000
2100001282	6/18/2021	CAA		0	\$80,000
2100001346	6/21/2021	CAA	INTERIOR REMODEL	1099	\$15,000
2000000588	6/25/2021	CAA	ANC REMODEL	0	\$20,500
2000002127	6/28/2021	CAA	REMODEL OPTICAL	651	\$250,000
2100000143	6/30/2021	MULT	MJR APARTMENTS	85241	\$9,182,161
2100001470	7/2/2021	CAA	RED STRIPE REALTY GROUP	1915	\$75,000
2100001523	7/7/2021	FND		0	\$16,800
2100001534	7/7/2021	CAA	LACEY CHAMBER OF COMMERCE	0	\$49,000
2100001415	7/9/2021	CAA	SECURITY GUARDSHACK #1	274	\$33,910
2100001553	7/13/2021	CAA	GUARDHOUSE #2	0	\$190,000
2100001542	7/14/2021	CAA	UBREAKIFIX TI	1300	\$75,000
2100000839	7/21/2021	CAA	COVERED PLAY AREA	3200	\$209,664
2100000841	7/21/2021	CAA	KOMACHIN MODERNIZATION	0	\$15,338,173
2100001551	7/27/2021	CAA	4 DOCK DOORS/EQUIPMENT	0	\$201,147
2100001644	7/28/2021	CAA	LOFT. A HAIR STUDIO	2300	\$65,000
2100000885	7/29/2021	CAA	RESTROOM REMODEL	652	\$250,000
2100001272	7/29/2021	CAA	STORAGE ROOM ADDITION	528	\$30,450
2100001733	8/9/2021	CAA	HORIZON - REMODEL ENTRY	0	\$25,000
2100001564	8/10/2021	CAA	WATER DAMAGE	0	\$152,000
2100001817	8/11/2021	CAA	SPINEAID CHIROPRACTIC	1190	\$4,000

COMMERCIAL BUILDING PERMITS ISSUED YTD THROUGH OCTOBER 2021

<u>PERMIT NBR</u>	<u>DATE</u>	<u>TYPE</u>	<u>TENANT NAME</u>	<u>SQ FT</u>	<u>VALUATION</u>
2100001063	8/12/2021	318	PANORAMA PAVILION	1500	\$178,890
2100001771	8/17/2021	CAA	ADD WALLS & COUNTER TOP	1032	\$8,000
2100001524	8/26/2021	CAA	SENSORY TOOL HOUSE	0	\$55,000
2100001967	8/27/2021	328	COL RESERVOIR	1257	\$11,000,000
2100002013	8/31/2021	CAA	CIRQUE CLIMBING - WALLS	0	\$4,500
2100000478	9/9/2021	CAA	LOWES TOOL RENTAL ADD	3196	\$348,630
2100001875	9/9/2021	FND	MODERA - BLDG A	0	\$0
2100001876	9/9/2021	FND	MODERA - BLDG B	0	\$0
2100001877	9/9/2021	FND	MODERA - BLDG C	0	\$0
2100001878	9/9/2021	FND	MODERA - BLDG D	0	\$0
2100001879	9/9/2021	FND	MODERA - BLDG E	0	\$0
2100001880	9/9/2021	FND	MODERA - BLDG F	0	\$0
2100001881	9/9/2021	FND	MODERA - BLDG G	0	\$0
2100001882	9/9/2021	FND	MODERA - BLDG H	0	\$0
2100001883	9/9/2021	FND	MODERA - BLDG I	0	\$0
2100001884	9/9/2021	FND	MODERA - BLDG J	0	\$0
2100001885	9/9/2021	FND	MODERA - BLDG K	0	\$0
2100001886	9/9/2021	FND	MODERA - BLDG L	0	\$0
2100001887	9/9/2021	FND	MODERA - BLDG M	0	\$0
2100001888	9/9/2021	FND	MODERA - BLDG N	0	\$0
2100001889	9/9/2021	FND	MODERA - CARRIAGE 1	0	\$0
2100001890	9/9/2021	FND	MODERA - CARRIAGE 2	0	\$0
2100001891	9/9/2021	FND	MODERA - CARRIAGE 3	0	\$0
2100001892	9/9/2021	FND	MODERA - CARRIAGE 4	0	\$0
2100001893	9/9/2021	FND	MODERA - CARRIAGE 5	0	\$0
2100001894	9/9/2021	FND	MODERA - CARRIAGE 6	0	\$0
2100001895	9/9/2021	FND	MODERA - CARRIAGE 7	0	\$0
2100001896	9/9/2021	FND	MODERA - CARRIAGE 8	0	\$0
2100001897	9/9/2021	FND	MODERA - GARAGE 1	0	\$0
2100001898	9/9/2021	FND	MODERA - GARAGE 2	0	\$0
2100001899	9/9/2021	FND	MODERA - GARAGE 3	0	\$0
2100001900	9/9/2021	FND	MODERA - GARAGE 4	0	\$0
2100001901	9/9/2021	FND	MODERA - GARAGE 5	0	\$0
2100001902	9/9/2021	FND	MODERA - GARAGE 6	0	\$0
2100001903	9/9/2021	FND	MODERA - GARAGE 7	0	\$0
2100001904	9/9/2021	FND	MODERA - GARAGE 8	0	\$0
2000001717	9/10/2021	MULT	WOODBROOK - BLDG H	0	\$1,245,177
2100000215	9/10/2021	MULT	WOODBROOK - BLDG D	10280	\$1,063,158
2100002107	9/14/2021	CAA	MUD BAY	2998	\$249,000

COMMERCIAL BUILDING PERMITS ISSUED YTD THROUGH OCTOBER 2021

<u>PERMIT NBR</u>	<u>DATE</u>	<u>TYPE</u>	<u>TENANT NAME</u>	<u>SQ FT</u>	<u>VALUATION</u>
2100000927	9/27/2021	CAA	NOAA	0	\$400,000
2100001952	9/29/2021	FND	SERENITY APTS - BLDG C	0	\$0
2100002117	9/29/2021	FND	SERENITY APTS - BLDG E	0	\$0
2100002118	9/29/2021	FND	SERENITY APTS - BLDG D	0	\$0
2100002119	9/29/2021	FND	SERENITY APTS - BLDG B	0	\$0
2100002120	9/29/2021	FND	SERENITY APTS - BLDG A	0	\$0
2100002232	9/29/2021	CAA	CROWN PROPERTY MGMT TI	0	\$10,000
2100002285	10/19/2021	FND	GRIFFIN APTS - BUILDING A	0	\$0
2100002286	10/19/2021	FND	GRIFFIN APTS - BUILDING B	0	\$0
2100002287	10/19/2021	FND	GRIFFIN APTS - BUILDING C	0	\$0
2100002288	10/19/2021	FND	GRIFFIN APTS - BUILDING D	0	\$0
2100002289	10/19/2021	FND	GRIFFIN APTS - BUILDING E	0	\$0
2100002290	10/19/2021	FND	GRIFFIN APTS - BUILDING F	0	\$0
2100002291	10/19/2021	FND	GRIFFIN APTS - BUILDING G	0	\$0
2100002292	10/19/2021	FND	GRIFFIN APTS - BUILDING H	0	\$0
2100002293	10/19/2021	FND	GRIFFIN APTS - BUILDING I	0	\$0
2100002294	10/19/2021	FND	GRIFFIN APTS - BUILDING J	0	\$0
2100002295	10/19/2021	FND	GRIFFIN APTS - BUILDING K	0	\$0
2100002296	10/19/2021	FND	GRIFFIN APTS - BUILDING L	0	\$0
2100002297	10/19/2021	FND	GRIFFIN APTS - REC BLDG	0	\$0
H:\Reports\Mthly Permit Reports\08 Commercial Permits YTD.rpt				603,195	\$81,376,637.00

NEW COMMERCIAL BUILDING PERMITS ISSUED YTD THRU OCTOBER 2021

<u>PERMIT NBR</u>	<u>DATE</u>	<u>TYPE</u>	<u>TENANT NAME</u>	<u>SQ FT</u>	<u>VALUATION</u>	
1800002190	1/6/2021	320	I-5 DESIGN	70,596	\$6,168,043.00	
1900002719	1/13/2021	328	PACIFIC SELF STORAGE - B	49,715	\$0.00	
2100000005	2/26/2021	320	SPEC METAL WAREHOUSE	33,750	\$2,909,250.00	
2100000006	2/26/2021	320	SPEC METAL WAREHOUSE	16,875	\$1,454,625.00	
2000002298	3/22/2021	FOUR	WOODBROOK BLDG S	8,532	\$879,297.00	
2100000219	4/7/2021	MULT	WOODBROOK - BLDG R	7,816	\$808,331.00	
2100000203	4/14/2021	MULT	WOODBROOK - BLDG P	10,280	\$1,063,158.00	
2100000216	4/14/2021	MULT	WOODBROOK - BLDG Q	7,816	\$808,331.00	
2100000226	6/9/2021	326	OUR PLACE TO GROW	10,156	\$1,327,592.00	
2100000210	6/11/2021	MULT	WOODBROOK - BLDG J	10,280	\$1,063,158.00	
2100000211	6/11/2021	MULT	WOODBROOK - BLDG M	10,280	\$1,063,158.00	
2100000212	6/11/2021	MULT	WOODBROOK - BLDG K	10,280	\$1,063,158.00	
2100000218	6/11/2021	FOUR	WOODBROOK - BLDG L	7,816	\$808,331.00	
2100000143	6/30/2021	MULT	MJR APARTMENTS	85,241	\$9,182,161.00	
2100001063	8/12/2021	318	PANORAMA PAVILION	1,500	\$178,890.00	
2100001967	8/27/2021	328	COL RESERVOIR	1,257	\$11,000,000.00	
2000001717	9/10/2021	MULT	WOODBROOK - BLDG H	0	\$1,245,177.00	
2100000215	9/10/2021	MULT	WOODBROOK - BLDG D	10,280	\$1,063,158.00	
H:\Reports\Mthly Permit Reports\09 New Commercial Permits YTD.rpt				Total SF	352,470	\$42,085,818.00
Total #Permits 18						

COMMERCIAL BUILDING PERMITS ISSUED IN LACEY YTD THROUGH OCTOBER 2021

<u>PERMIT #</u>	<u>DATE</u>	<u>TYPE</u>	<u>TENANT NAME</u>	<u>ADDRESS</u>
18-2190	1/6/2021	320	I-5 DESIGN	9000 ORION DR NE
18-2440	1/6/2021	FND	I-5 DESIGN FND ONLY	9000 ORION DR NE
20-2448	1/8/2021	CAA	REMODEL	4528 PACIFIC AVE SE
20-2499	1/11/2021	CAA	PHO LACEY	700 SLEATER KINNEY RD SE SUITE-I
19-2719	1/13/2021	328	PACIFIC SELF STORAGE - B	2323 WILLAMETTE DR NE
21-128	1/20/2021	CAA	ADD 3 OFCS/MTG ROOM	4331 LACEY BLVD SE SUITE-B
21-264	2/5/2021	CAA	REMODEL UNIT 232	1800 SLEATER KINNEY RD SE
21-327	2/10/2021	CAA	ADD STAIRS INSIDE BLDG	4440 PACIFIC AVE SE
21-372	2/12/2021	CAA	HAJOCA TI	7921 29TH AVE NE SUITE-D
21-27	2/16/2021	CAA	L & L HAWAIIAN BARBECUE	1350 MARVIN RD NE SUITE-H
21-323	2/23/2021	CAA	INTERIOR TI	1218 CARPENTER RD SE SUITE-A
20-1607	2/26/2021	CAA	CHIPOTLE TI	5116 YELM HWY SE SUITE-A
21-5	2/26/2021	320	SPEC METAL WAREHOUSE	7940 29TH AVE NE
21-6	2/26/2021	320	SPEC METAL WAREHOUSE	7960 29TH AVE NE
21-462	2/26/2021	CAA	ADD SOUND DEADENING	8050 FREEDOM LN NE SUITE-B
21-543	3/5/2021	CAA	SIMPSON DOOR	8920 ORION DR NE SUITE-D
21-473	3/10/2021	CAA	CONVERT RMS-TEMP SHELTER	2109 COLLEGE ST SE
20-2298	3/22/2021	FOUR	WOODBROOK BLDG S	4315 ZURICH LN SE
20-2532	4/2/2021	CAA	JERSEY MIKES	5116 YELM HWY SE SUITE-E
21-707	4/2/2021	CAA	DEMISING WALL	3308 HOGUM BAY RD NE SUITE-A
21-219	4/7/2021	MULT	WOODBROOK - BLDG R	3730 WARDELL LN SE
21-713	4/8/2021	CAA	REMODEL UNIT 330	1800 SLEATER KINNEY RD SE
21-714	4/8/2021	CAA	REMODEL QUINAULT UNIT 331	1800 SLEATER KINNEY RD SE
21-715	4/8/2021	CAA	REMODEL QUINAULT UNIT 336	1800 SLEATER KINNEY RD SE
21-716	4/8/2021	CAA	REMODEL QUINAULT UNIT 338	1800 SLEATER KINNEY RD SE
21-752	4/8/2021	CAA	REMODEL QUINAULT UNIT 209	1835 CIRCLE LN SE
21-754	4/9/2021	CAA		8765 TALLON LN NE SUITE-Q
21-261	4/12/2021	CAA	ELEVATED MODULAR OFC	7816 HAWKS PRAIRIE RD NE
21-807	4/13/2021	CAA	REMODEL QUINAULT UNIT 526	1835 CIRCLE LN SE
21-203	4/14/2021	MULT	WOODBROOK - BLDG P	3722 WARDELL LN SE
21-216	4/14/2021	MULT	WOODBROOK - BLDG Q	3726 WARDELL LN SE
21-800	4/14/2021	FND	CHILDCARE/PRESCHOOL	7447 HAWKS PRAIRIE RD NE
21-831	4/14/2021	CAA	AMAZON	3300 HOGUM BAY RD NE
21-184	4/21/2021	CAA	PROVIDENCE - OP THERAPY	719 SLEATER KINNEY RD SE SUITE-152
21-672	4/23/2021	CAA	CREATE TENANT SPACES	9222 POLARIS LN NE

COMMERCIAL BUILDING PERMITS ISSUED IN LACEY YTD THROUGH OCTOBER 2021

<u>PERMIT #</u>	<u>DATE</u>	<u>TYPE</u>	<u>TENANT NAME</u>	<u>ADDRESS</u>
21-701	5/7/2021	CAA	POSH NAILS BAR	5116 YELM HWY SE SUITE-C
21-923	5/7/2021	CAA	AMAZON	3300 HOGUM BAY RD NE
21-996	5/7/2021	FND	ASPIRE - SCIENCE PORTABLE	5912 54TH AVE SE
21-900	5/10/2021	CAA	FAIRWAY MORTGAGE TI	719 SLEATER KINNEY RD SE SUITE-200
21-988	5/12/2021	FND	MJR 6TH AVE APARTMENTS	4444 6TH AVE SE
21-1205	5/19/2021	CAA	ADD WALLS	4331 LACEY BLVD SE SUITE-C
21-1211	5/19/2021	CAA	TEMP ADMIN OFFICE	3650 COLLEGE ST SE
21-1197	5/21/2021	CAA	THE PHONE GUYS	720 SLEATER KINNEY RD SE SUITE-G
21-359	5/24/2021	CAA	ASPIRE REMODEL	5900 54TH AVE SE
21-1064	5/24/2021	CAA	PARTIAL DEMO-FUTURE GEN	1716 SLEATER KINNEY RD SE
21-1268	5/28/2021	CAA	RTU, STEEL BEAMS &REMODEL	4525 3RD AVE SE
21-1103	6/1/2021	CAA	SPRINT T-MOBILE	4500 3RD AVE SE SUITE-1
21-1324	6/7/2021	CAA	ROOF & TRUSSES BLDGS 1-5	1615 JUDD ST SE
21-226	6/9/2021	326	OUR PLACE TO GROW	7447 HAWKS PRAIRIE RD NE
21-210	6/11/2021	MULT	WOODBROOK - BLDG J	3704 WARDELL LN SE
21-211	6/11/2021	MULT	WOODBROOK - BLDG M	3718 WARDELL LN SE
21-212	6/11/2021	MULT	WOODBROOK - BLDG K	3708 WARDELL LN SE
21-218	6/11/2021	FOUR	WOODBROOK - BLDG L	3714 WARDELL LN SE
21-709	6/11/2021	CAA	KALERA	8000 31ST AVE NE SUITE-H
21-1251	6/16/2021	FND	FND FOR RELOCATED HOME	456 CARPENTER RD SE
21-1439	6/16/2021	CAA	FIRST AMERICAN	673 WOODLAND SQUARE LOOP SE SUITE-407
21-1280	6/18/2021	CAA		9100 POLARIS LN NE SUITE-D
21-1281	6/18/2021	CAA	FLAIR PACKAGING	9222 POLARIS LN NE SUITE-D
21-1282	6/18/2021	CAA		9222 POLARIS LN NE SUITE-C
21-1346	6/21/2021	CAA	INTERIOR REMODEL	130 MARVIN RD SE SUITE-120
20-588	6/25/2021	CAA	ANC REMODEL	5113 LACEY BLVD SE
20-2127	6/28/2021	CAA	REMODEL OPTICAL	1470 MARVIN RD NE
21-143	6/30/2021	MULT	MJR APARTMENTS	4444 6TH AVE SE
21-1470	7/2/2021	CAA	RED STRIPE REALTY GROUP	5215 CORPORATE CENTER CT SE SUITE-A
21-1523	7/7/2021	FND		5900 54TH AVE SE
21-1534	7/7/2021	CAA	LACEY CHAMBER OF COMMERCE	3925 8TH AVE SE SUITE-C
21-1415	7/9/2021	CAA	SECURITY GUARDSHACK #1	3300 HOGUM BAY RD NE
21-1553	7/13/2021	CAA	GUARDHOUSE #2	3300 HOGUM BAY RD NE
21-1542	7/14/2021	CAA	UBREAKIFIX TI	1120 GALAXY DR NE SUITE-D
21-839	7/21/2021	CAA	COVERED PLAY AREA	3650 COLLEGE ST SE

COMMERCIAL BUILDING PERMITS ISSUED IN LACEY YTD THROUGH OCTOBER 2021

<u>PERMIT #</u>	<u>DATE</u>	<u>TYPE</u>	<u>TENANT NAME</u>	<u>ADDRESS</u>
21-841	7/21/2021	CAA	KOMACHIN MODERNIZATION	3650 COLLEGE ST SE
21-1551	7/27/2021	CAA	4 DOCK DOORS/EQUIPMENT	3770 HOGUM BAY RD NE
21-1644	7/28/2021	CAA	LOFT. A HAIR STUDIO	8120 FREEDOM LN NE SUITE-201
21-885	7/29/2021	CAA	RESTROOM REMODEL	665 SLEATER KINNEY RD SE
21-1272	7/29/2021	CAA	STORAGE ROOM ADDITION	1670 CIRCLE LOOP SE
21-1733	8/9/2021	CAA	HORIZON - REMODEL ENTRY	4601 67TH AVE SE
21-1564	8/10/2021	CAA	WATER DAMAGE	8225 MARTIN WAY E
21-1817	8/11/2021	CAA	SPINEAID CHIROPRACTIC	1401 MARVIN RD NE SUITE-107
21-1063	8/12/2021	318	PANORAMA PAVILION	1716 SLEATER KINNEY RD SE
21-1771	8/17/2021	CAA	ADD WALLS & COUNTER TOP	130 MARVIN RD SE SUITE-124
21-1524	8/26/2021	CAA	SENSORY TOOL HOUSE	5831 LACEY BLVD SE
21-1967	8/27/2021	328	COL RESERVOIR	4504 INTELCO LOOP SE SUITE-B
21-2013	8/31/2021	CAA	CIRQUE CLIMBING - WALLS	8276 28TH CT NE
21-478	9/9/2021	CAA	LOWES TOOL RENTAL ADD	5610 CORPORATE CENTER LN SE
21-1875	9/9/2021	FND	MODERA - BLDG A	5411 15TH AVE NE
21-1876	9/9/2021	FND	MODERA - BLDG B	5407 15TH AVE NE
21-1877	9/9/2021	FND	MODERA - BLDG C	5493 15TH AVE NE
21-1878	9/9/2021	FND	MODERA - BLDG D	5489 15TH AVE NE
21-1879	9/9/2021	FND	MODERA - BLDG E	5485 15TH AVE NE
21-1880	9/9/2021	FND	MODERA - BLDG F	5429 15TH AVE NE
21-1881	9/9/2021	FND	MODERA - BLDG G	5423 15TH AVE NE
21-1882	9/9/2021	FND	MODERA - BLDG H	5481 15TH AVE NE
21-1883	9/9/2021	FND	MODERA - BLDG I	5433 15TH AVE NE
21-1884	9/9/2021	FND	MODERA - BLDG J	5477 15TH AVE NE
21-1885	9/9/2021	FND	MODERA - BLDG K	5465 15TH AVE NE
21-1886	9/9/2021	FND	MODERA - BLDG L	5461 15TH AVE NE
21-1887	9/9/2021	FND	MODERA - BLDG M	5453 15TH AVE NE
21-1888	9/9/2021	FND	MODERA - BLDG N	5441 15TH AVE NE
21-1889	9/9/2021	FND	MODERA - CARRIAGE 1	5415 15TH AVE NE
21-1890	9/9/2021	FND	MODERA - CARRIAGE 2	5419 15TH AVE NE
21-1891	9/9/2021	FND	MODERA - CARRIAGE 3	5437 15TH AVE NE
21-1892	9/9/2021	FND	MODERA - CARRIAGE 4	5449 15TH AVE NE
21-1893	9/9/2021	FND	MODERA - CARRIAGE 5	5445 15TH AVE NE
21-1894	9/9/2021	FND	MODERA - CARRIAGE 6	5457 15TH AVE NE
21-1895	9/9/2021	FND	MODERA - CARRIAGE 7	5473 15TH AVE NE

COMMERCIAL BUILDING PERMITS ISSUED IN LACEY YTD THROUGH OCTOBER 2021

<u>PERMIT #</u>	<u>DATE</u>	<u>TYPE</u>	<u>TENANT NAME</u>	<u>ADDRESS</u>
21-1896	9/9/2021	FND	MODERA - CARRIAGE 8	5469 15TH AVE NE
21-1897	9/9/2021	FND	MODERA - GARAGE 1	5499 15TH AVE NE
21-1898	9/9/2021	FND	MODERA - GARAGE 2	5499 15TH AVE NE
21-1899	9/9/2021	FND	MODERA - GARAGE 3	5499 15TH AVE NE
21-1900	9/9/2021	FND	MODERA - GARAGE 4	5499 15TH AVE NE
21-1901	9/9/2021	FND	MODERA - GARAGE 5	5499 15TH AVE NE
21-1902	9/9/2021	FND	MODERA - GARAGE 6	5499 15TH AVE NE
21-1903	9/9/2021	FND	MODERA - GARAGE 7	5499 15TH AVE NE
21-1904	9/9/2021	FND	MODERA - GARAGE 8	5499 15TH AVE NE
20-1717	9/10/2021	MULT	WOODBROOK - BLDG H	3710 WILDSPITZ LN SE
21-215	9/10/2021	MULT	WOODBROOK - BLDG D	3716 WILDSPITZ LN SE
21-2107	9/14/2021	CAA	MUD BAY	3316 HOGUM BAY RD NE SUITE-E
21-927	9/27/2021	CAA	NOAA	1009 COLLEGE ST SE SUITE-210
21-1952	9/29/2021	FND	SERENITY APTS - BLDG C	444 CARPENTER RD SE
21-2117	9/29/2021	FND	SERENITY APTS - BLDG E	436 CARPENTER RD SE
21-2118	9/29/2021	FND	SERENITY APTS - BLDG D	440 CARPENTER RD SE
21-2119	9/29/2021	FND	SERENITY APTS - BLDG B	448 CARPENTER RD SE
21-2120	9/29/2021	FND	SERENITY APTS - BLDG A	452 CARPENTER RD SE
21-2232	9/29/2021	CAA	CROWN PROPERTY MGMT TI	645 WOODLAND SQUARE LOOP SE SUITE-D
21-2285	10/19/2021	FND	GRIFFIN APTS - BUILDING A	7107 32ND AVE NE
21-2286	10/19/2021	FND	GRIFFIN APTS - BUILDING B	7111 32ND AVE NE
21-2287	10/19/2021	FND	GRIFFIN APTS - BUILDING C	7115 32ND AVE NE
21-2288	10/19/2021	FND	GRIFFIN APTS - BUILDING D	7119 32ND AVE NE
21-2289	10/19/2021	FND	GRIFFIN APTS - BUILDING E	7123 32ND AVE NE
21-2290	10/19/2021	FND	GRIFFIN APTS - BUILDING F	7143 32ND AVE NE
21-2291	10/19/2021	FND	GRIFFIN APTS - BUILDING G	7147 32ND AVE NE
21-2292	10/19/2021	FND	GRIFFIN APTS - BUILDING H	7151 32ND AVE NE
21-2293	10/19/2021	FND	GRIFFIN APTS - BUILDING I	7155 32ND AVE NE
21-2294	10/19/2021	FND	GRIFFIN APTS - BUILDING J	7135 32ND AVE NE
21-2295	10/19/2021	FND	GRIFFIN APTS - BUILDING K	7139 32ND AVE NE
21-2296	10/19/2021	FND	GRIFFIN APTS - BUILDING L	7131 32ND AVE NE
21-2297	10/19/2021	FND	GRIFFIN APTS - REC BLDG	7127 32ND AVE NE