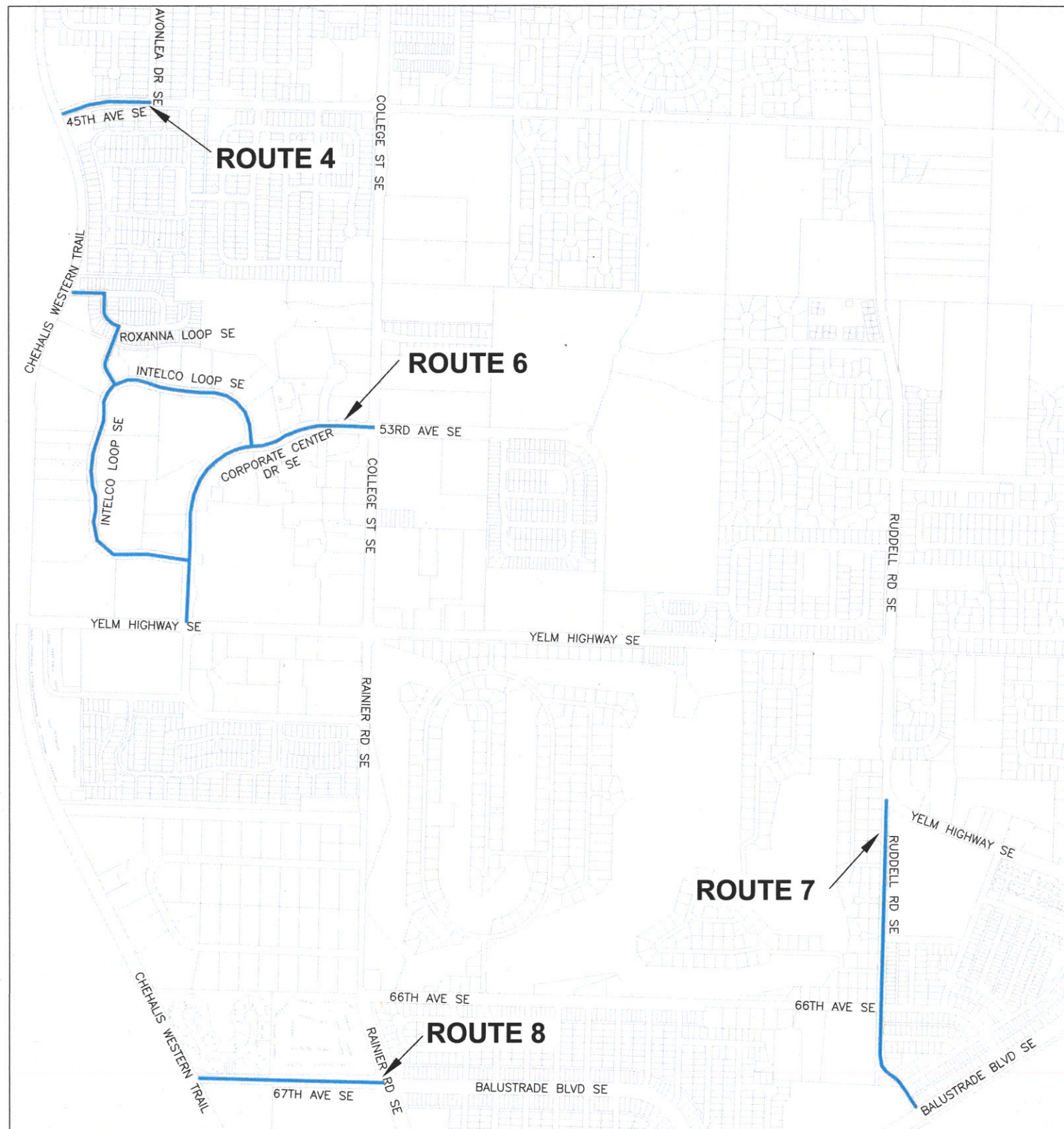


K:\Projects\2023\PW 2023-30 Shared Lane Striping\South\Design\0.4.3 AutoCAD Files\Vicinity Map_South_Updated.dwg, 08-09-23, 3:30pm, jfergusa, 40



LACEY

VICINITY MAP
CITY OF LACEY, WASHINGTON
SCALE : 1" = 500'



SHARED LANE MARKING

LACEY CONTRACT # PW 2023-30

SECTION 4, T17N, R1W, W.M.

SECTION 5, T17N, R1W, W.M.

SECTION 32, T18N, R1W, W.M.

SECTION 39, T17N, R1W, W.M.

LACEY CITY OFFICIALS

MAYOR: Andy Ryder

DEPUTY MAYOR: Malcolm Miller

CITY COUNCIL: Lenny Greenstein
Michael Steadman
Carolyn Cox
Ed Kunkel
Robin Vazquez

CITY MANAGER: Rick Walk

CITY ATTORNEY: David S. Schneider

CITY ENGINEER: Aubrey Collier, P.E.

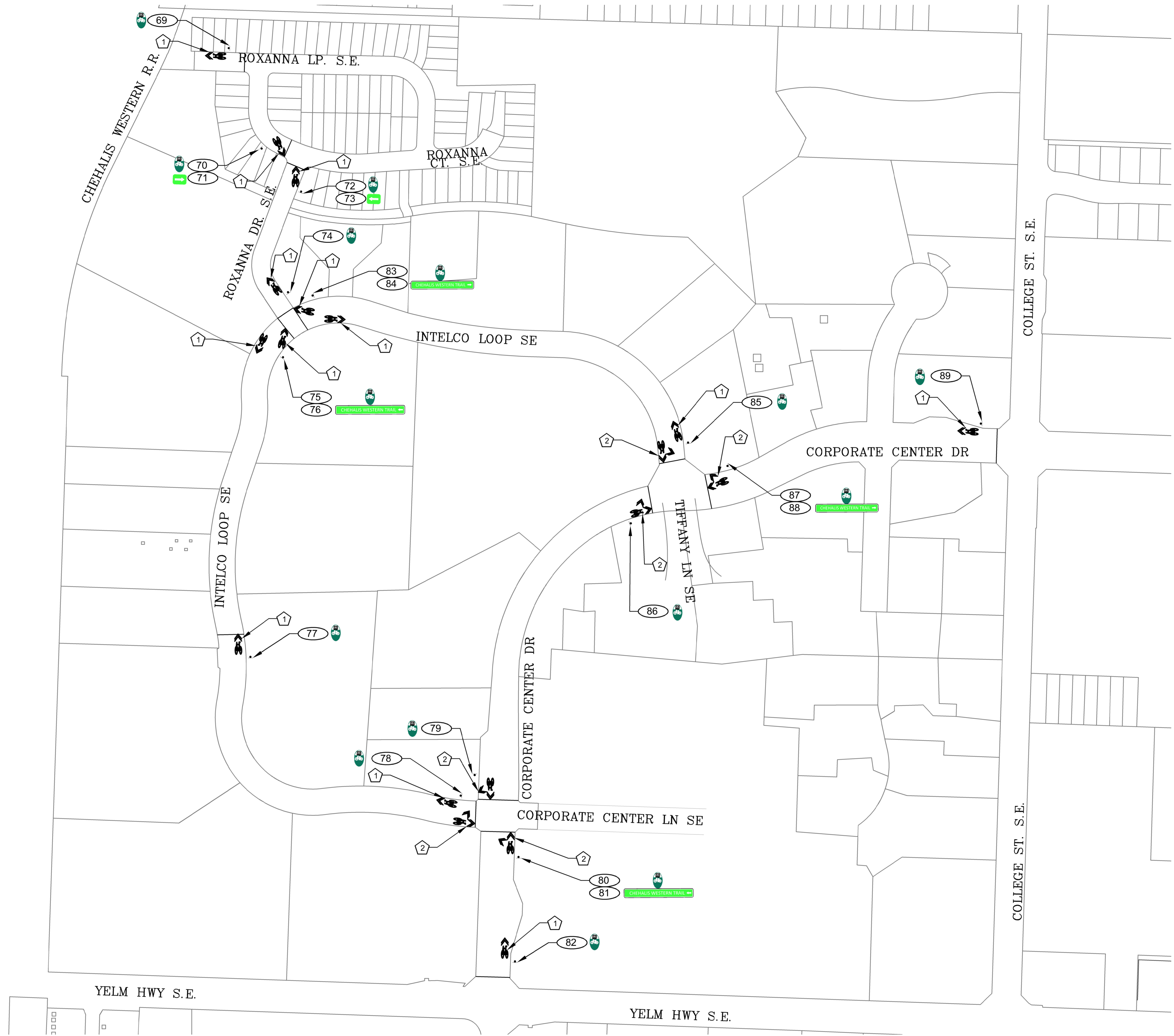
DIRECTOR OF
PUBLIC WORKS: Scott Egger, P.E.

ROUTE NO.	START LOCATION	END LOCATION
4	CHEHALIS WESTERN TRL SE	AVONLEA DR SE
6	CHEHALIS WESTERN TRL SE	COLLEGE ST SE & YELM HIGHWAY SE
7	BALUSTRAD BLVD SE	YELM HIGHWAY SE
8	CHEHALIS WESTERN TRL SE	RAINIER RD SE

Ang Steadman City Engineer
PUBLIC WORKS DIRECTOR 8/9/23
DATE

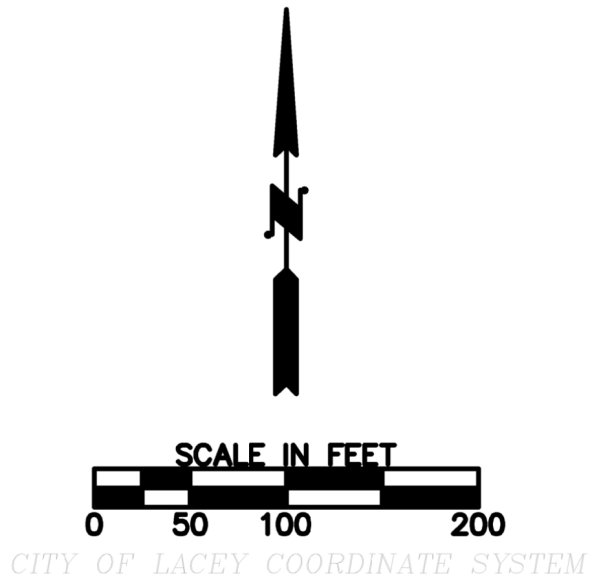
Lacey Dwg. Number :
D-23-30

K:\Projects\2023\FW 2023-30 Shared Lane Striping\South\Design\0.4.3 AutoCAD Files\Sharrow Routes_90% dwg, 08-09-23, 3:33pm, jfergusa, 40



- GENERAL NOTES:
1. SEE DETAIL SHEET FOR SHARED LANE SPACING
 2. SHARED LANE MARKINGS NOT TO SCALE FOR CLARITY
 3. SIGN TABLE ON SHEET 5. SIGNS INDICATED BY #

- CONSTRUCTION NOTES
- ① PLASTIC SHARED LANE MARKING WITH CHEVRON MARKER
 - ② PLASTIC SHARED LANE MARKING WITH SPLIT CHEVRON MARKER



CITY OF LACEY, WASHINGTON
DEPARTMENT OF PUBLIC WORKS
420 COLLEGE STREET S.E.
LACEY, WA 98509-3400 (360) 491-5600

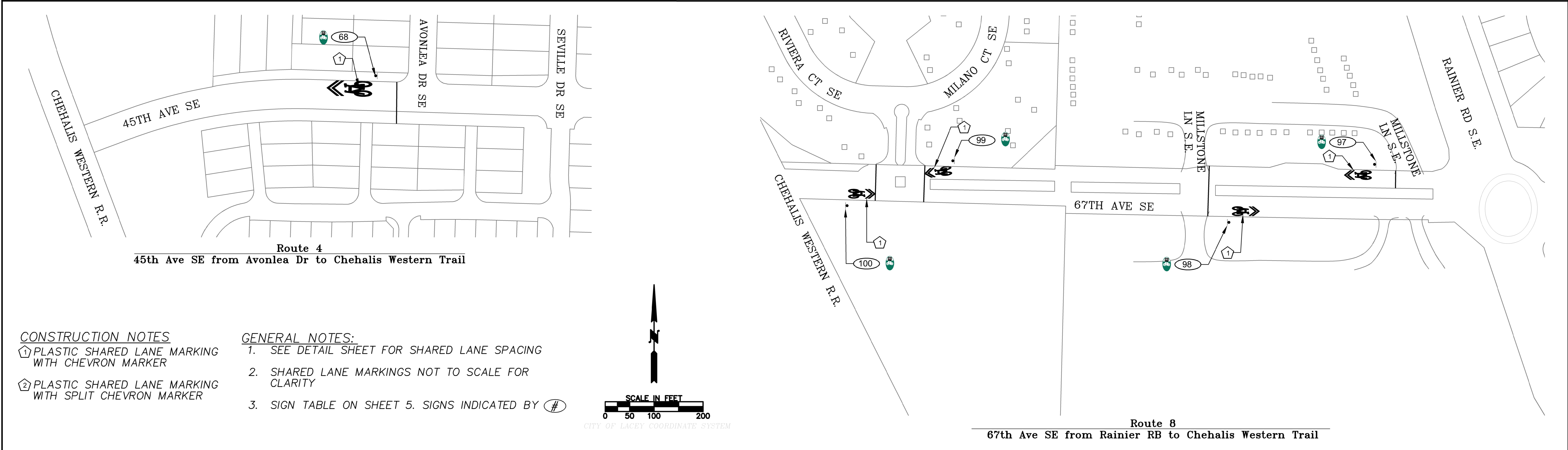
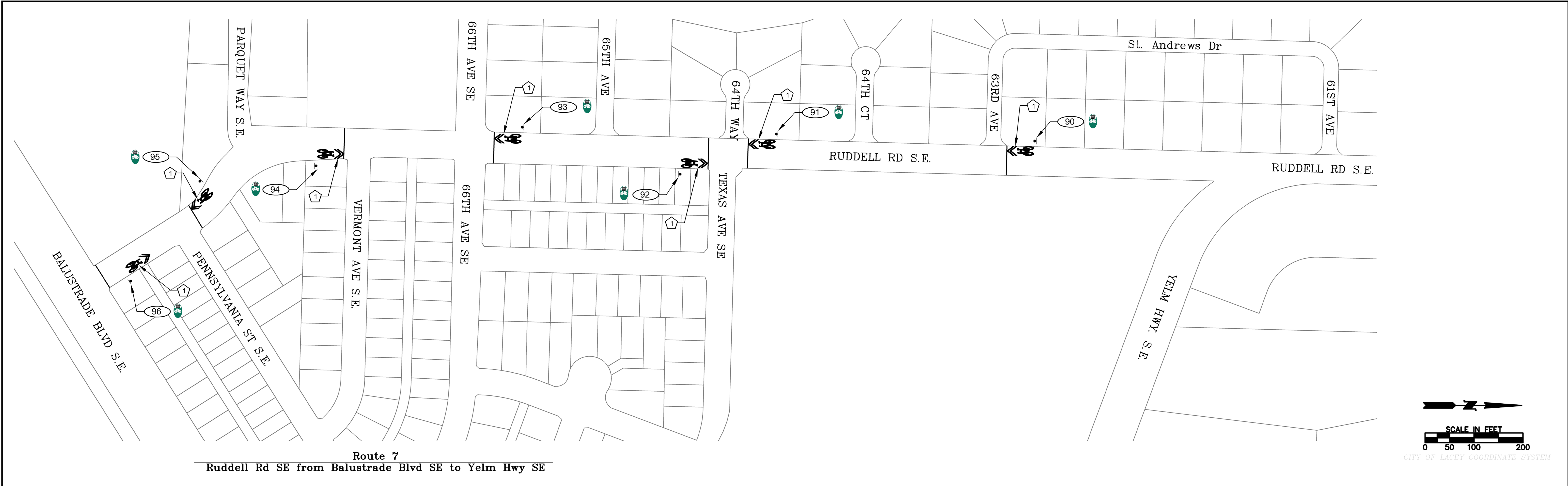


DESIGNED: G.M.H./J.L.F.
DRAFTED: G.M.H./J.L.F.
CHECKED: A.D.B.
HORZ. SCALE: 1"=150'
VERT. SCALE: 1"=150'
FILE: SHARROW ROUTES_90%.DWG

SHARED LANE MARKING
Chehalis Trail to Yelm Highway and College Street
Route 6

REVISION BLOCK			DWG. NO. D-23-30
NO.	DATE	DESCRIPTION	
			2 OF 5

K:\Projects\2023\FW 2023-30 Shared Lane Striping\South\Design\0.4.3 AutoCAD Files\Sharrow Routes_90%dwg_08-09-23_3.34pm_jfergusa_40

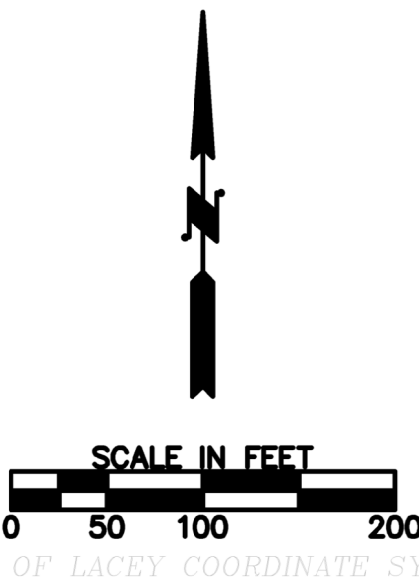


CONSTRUCTION NOTES

- 1 PLASTIC SHARED LANE MARKING WITH CHEVRON MARKER
- 2 PLASTIC SHARED LANE MARKING WITH SPLIT CHEVRON MARKER

GENERAL NOTES:

- 1. SEE DETAIL SHEET FOR SHARED LANE SPACING
- 2. SHARED LANE MARKINGS NOT TO SCALE FOR CLARITY
- 3. SIGN TABLE ON SHEET 5. SIGNS INDICATED BY #



CITY OF LACEY, WASHINGTON

DEPARTMENT OF PUBLIC WORKS

420 COLLEGE STREET S.E.

LACEY, WA 98509-3400

LACEY

DESIGNED: G.M.H./J.L.F.

DRAFTED: G.M.H./J.L.F.

CHECKED: A.D.B.

HORZ. SCALE: 1"=100'

VERT. SCALE: 1"=100'

FILE: SHARROW ROUTES_90%.DWG

8/9/23

SHARED LANE MARKING

Balustrade Blvd to Yelm Hwy

Route 4, 7 & 8

REVISION BLOCK		
NO.	DATE	DESCRIPTION

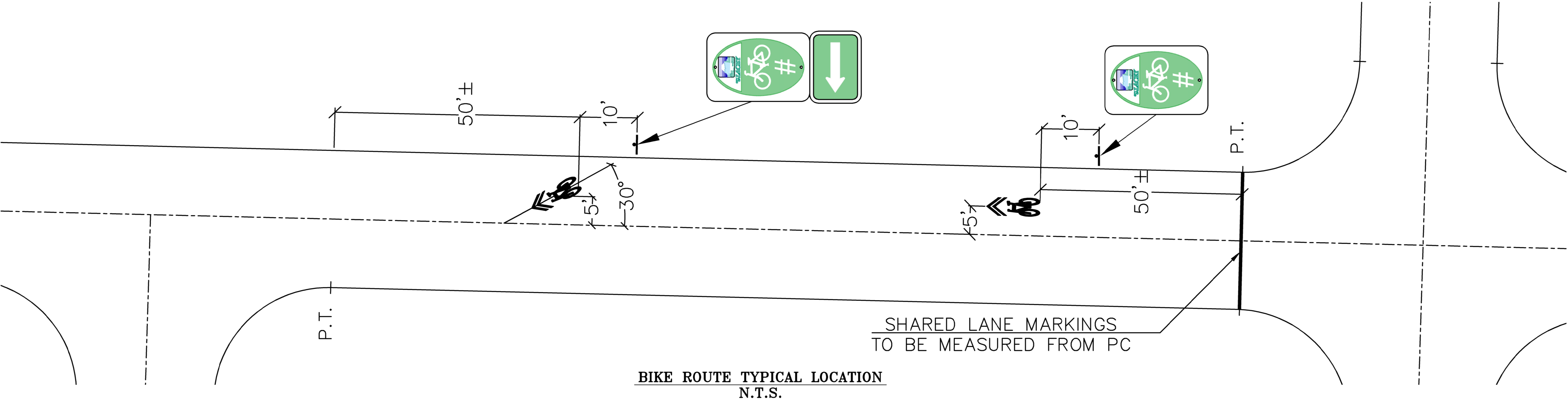
DWG. NO.

D-23-30

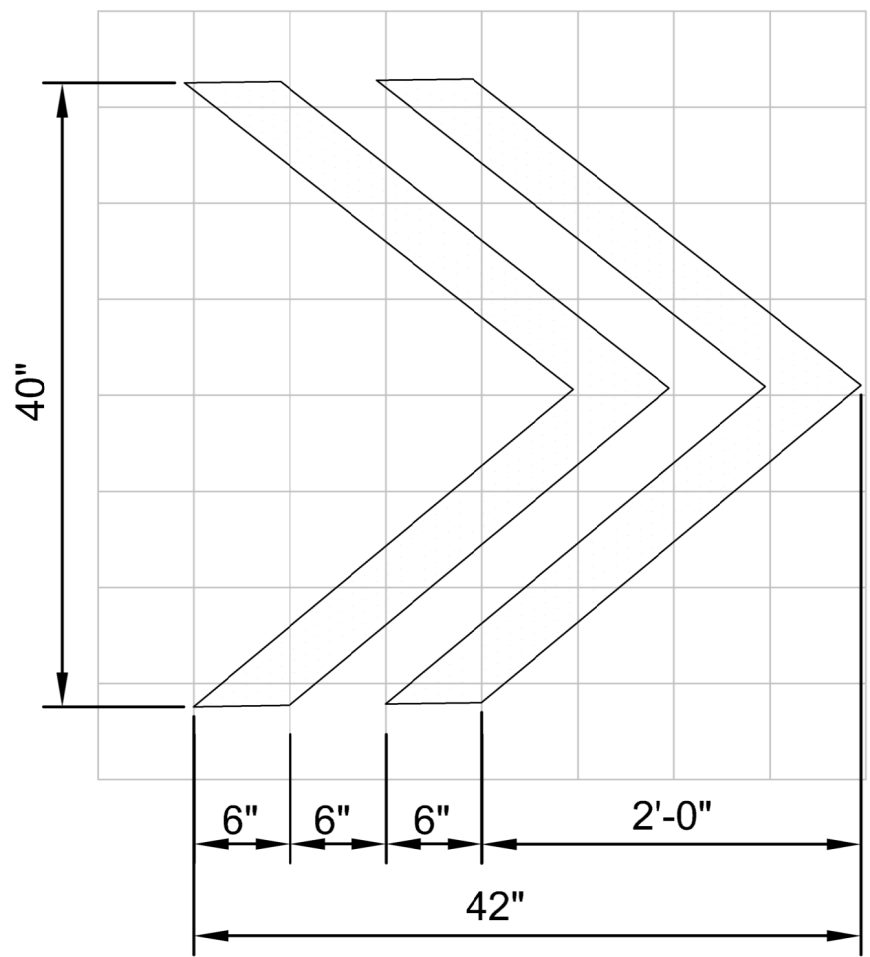
3 OF 5

GENERAL NOTES

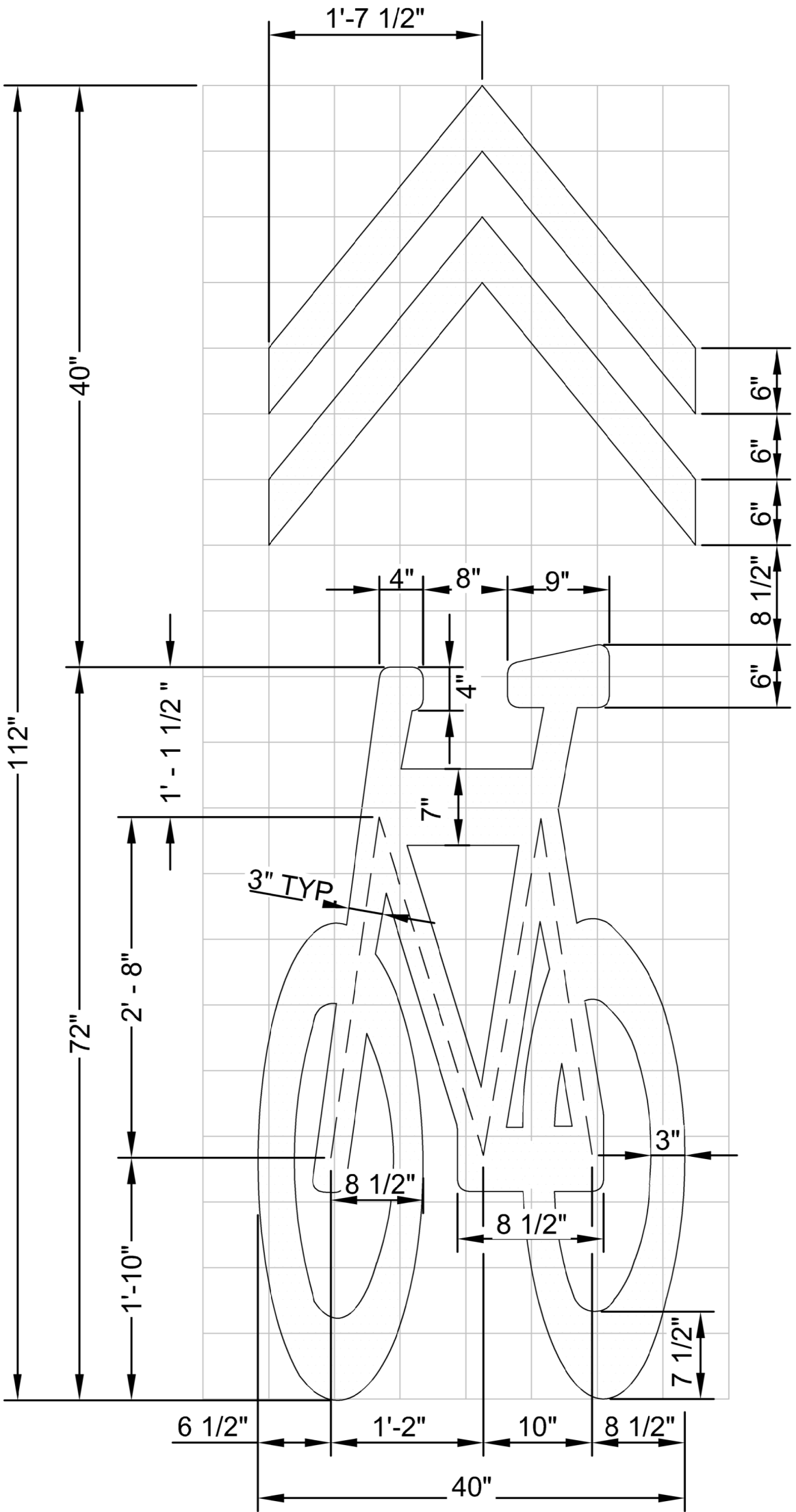
THE CITY OF LACEY WILL FABRICATE AND INSTALL ALL SIGNS.



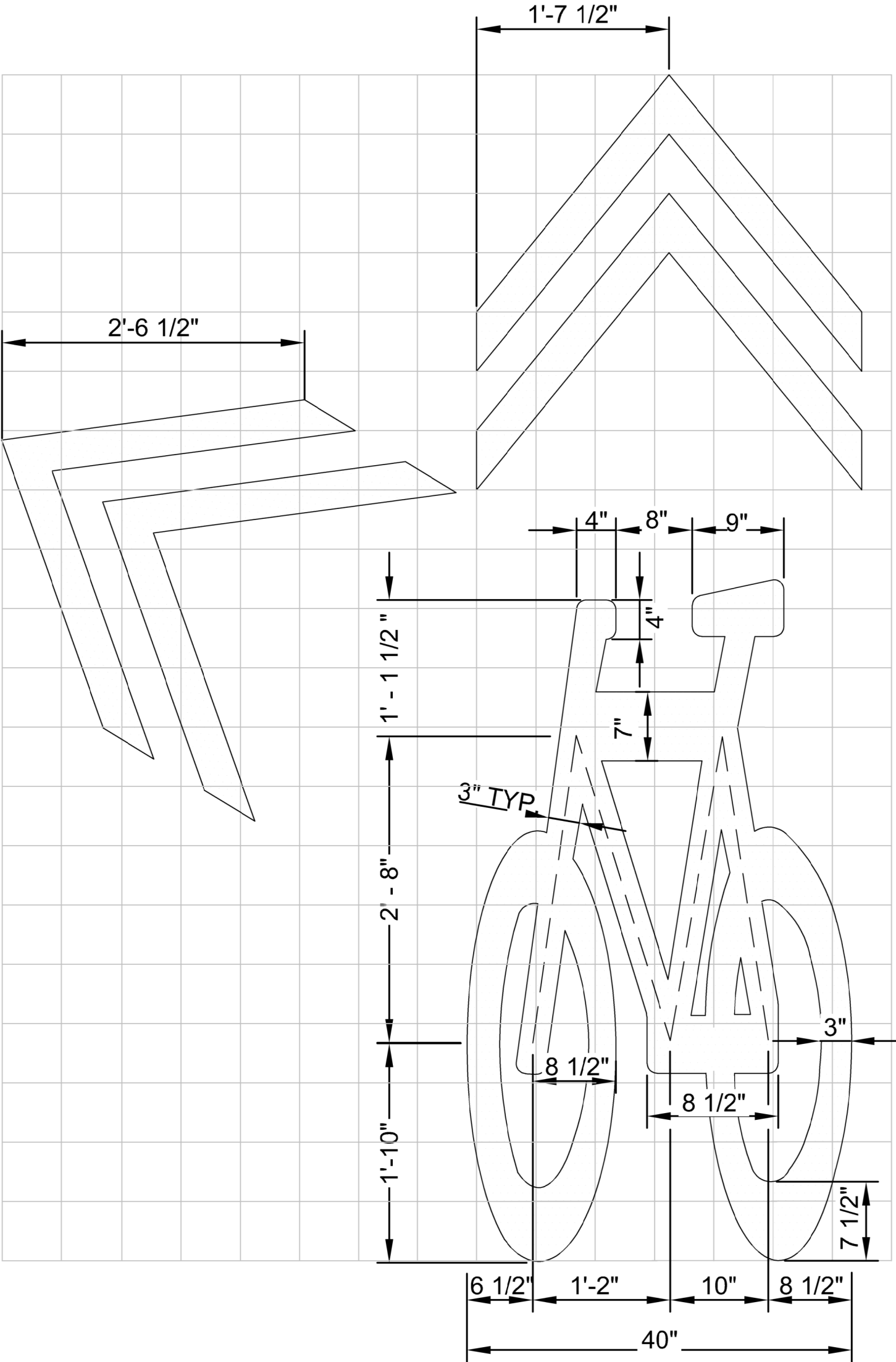
BIKE ROUTE TYPICAL LOCATION
N.T.S.



CHEVRON SYMBOL LAYOUT
N.T.S.



SHARED LANE ROAD MARKING LAYOUT
N.T.S.



DOUBLE SHARED LANE ROAD MARKING LAYOUT
N.T.S.

CITY OF LACEY, WASHINGTON
DEPARTMENT OF PUBLIC WORKS
420 COLLEGE STREET S.E.
LACEY, WA 98509-3400 (360) 491-5600



DESIGNED: G.M.H./J.L.F.
DRAFTED: G.M.H./J.L.F.
CHECKED: A.D.B.
HORZ. SCALE: 1"=100'
VERT. SCALE: 1"=100'
FILE: DETAILS_SOUTH.DWG

SHARED LANE MARKING
Details

REVISION BLOCK			DWG. NO.
NO.	DATE	DESCRIPTION	
			D-23-30

K:\Projects\2023\30 Shared Lane Striping\South\Design\0.4 Design Information\0.4.3 AutoCAD Files\Details_South.dwg, 08-09-23, 3:36pm, JFerguso, 40

PROPOSED SIGN TABLE CONTINUED					
ROUTE NO.	SIGN NO.	SIGN TYPE	DESCRIPTION	APPROXIMATE LOCATION	ORIENTATION
4	68	M1-8	BIKE SIGN:ROUTE 4	45TH ST. SE 40FT W OF AVONLEA DR. SE	EAST
6	69	M1-8	BIKE SIGN:ROUTE 6	ROXANNA LOOP SE 200' E OF CHEHALIS WESTERN TRAIL	EAST
6	70	M1-8	BIKE SIGN:ROUTE 6	ROXANNA LOOP SE 60' W OF ROXANNA DR SE	WEST
6	71	M7-1R	DIRECTIONAL ARROW RIGHT	ROXANNA LOOP SE 60' W OF ROXANNA DR SE	WEST
6	72	M1-8	BIKE SIGN:ROUTE 6	ROXANNA DR SE 60' S OF ROXANNA LOOP SE	SOUTHWEST
6	73	M7-1L	DIRECTIONAL ARROW LEFT	ROXANNA DR SE 60' S OF ROXANNA LOOP SE	SOUTHWEST
6	74	M1-8	BIKE SIGN:ROUTE 6	ROXANNA DR SE 40' N OF INTELCO LOOP SE	SOUTHEAST
6	75	M1-8	BIKE SIGN:ROUTE 6	INTELCO LOOP SE 60' S OF ROXANNA DR SE	SOUTH
6	76	D1-1C	LEFT, CHEHALIS WESTERN TRAIL, ROUTE 6	INTELCO LOOP SE 60' S OF ROXANNA DR SE	SOUTH
6	77	M1-8	BIKE SIGN:ROUTE 6	INTELCO LOOP SE 1000' S OF ROXANNA DR SE	SOUTH
6	78	M1-8	BIKE SIGN:ROUTE 6	INTELCO LOOP SE 40' W OF CORPORATE CENTER DR SE [WESTSIDE]	EAST
6	79	M1-8	BIKE SIGN:ROUTE 6	CORPORATE CENTER DR SE 60' N OF CORPORATE CENTER LN SE [WESTSIDE]	NORTH
6	80	M1-8	BIKE SIGN:ROUTE 6	CORPORATE CENTER DR SE 60' S OF CORPORATE CENTER LN SE [WESTSIDE]	SOUTH
6	81	D1-1C	LEFT, CHEHALIS WESTERN TRAIL, ROUTE 6	CORPORATE CENTER DR SE 60' S OF CORPORATE CENTER LN SE [WESTSIDE]	SOUTH
6	82	M1-8	BIKE SIGN:ROUTE 6	CORPORATE CENTER DR SE 40' N OF YELM HIGHWAY SE	SOUTH
6	83	M1-8	BIKE SIGN:ROUTE 6	INTELCO LOOP SE 60' E OF ROXANNA DR SE	EAST
6	84	D1-1C	RIGHT, CHEHALIS WESTERN TRAIL, ROUTE 6	INTELCO LOOP SE 60' E OF ROXANNA DR SE	EAST
6	85	M1-8	BIKE SIGN:ROUTE 6	INTELCO LOOP SE 40' N OF CORPORATE CENTER DR SE	SOUTH
6	86	M1-8	BIKE SIGN:ROUTE 6	CORPORATE CENTER DR SE 60' W OF TIFFANY LN SE/INTELCO LOOP SE [EASTSIDE]	WEST
6	87	M1-8	BIKE SIGN:ROUTE 6	CORPORATE CENTER DR SE 60' E OF TIFFANY LN SE/INTELCO LOOP SE [EASTSIDE]	EAST
6	88	D1-1C	RIGHT, CHEHALIS WESTERN TRAIL, ROUTE 6	CORPORATE CENTER DR SE 60' E OF TIFFANY LN SE/INTELCO LOOP SE [EASTSIDE]	EAST
6	89	M1-8	BIKE SIGN:ROUTE 6	CORPORATE CENTER DR SE 40' W OF COLLEGE ST SE	EAST
7	90	M1-8	BIKE SIGN:ROUTE 7	RUDDELL RD SE 60' N OF 63RD AVE SE	NORTH

PROPOSED SIGN TABLE CONTINUED					
ROUTE NO.	SIGN NO.	SIGN TYPE	DESCRIPTION	APPROXIMATE LOCATION	ORIENTATION
7	91	M1-8	BIKE SIGN:ROUTE 7	RUDDELL RD SE 60' N OF 64TH WAY SE	NORTH
7	92	M1-8	BIKE SIGN:ROUTE 7	RUDDELL RD SE 60' S OF TEXAS AVE SE	SOUTH
7	93	M1-8	BIKE SIGN:ROUTE 7	RUDDELL RD SE 60' N OF 66TH AVE SE	NORTH
7	94	M1-8	BIKE SIGN:ROUTE 7	RUDDELL RD SE 60' S OF VERMONT AVE SE	SOUTH
7	95	M1-8	BIKE SIGN:ROUTE 7	RUDDELL RD SE 60' N OF PENNSYLVANIA AVE SE	NORTHWEST
7	96	M1-8	BIKE SIGN:ROUTE 7	RUDDELL RD SE 40' N OF BALUSTRADE BLVD SE	SOUTHEAST
8	97	M1-8	BIKE SIGN:ROUTE 8	67TH AVE SE 40' W OF MILLSTONE LN SE [EASTSIDE]	EAST
8	98	M1-8	BIKE SIGN:ROUTE 8	67TH AVE SE 40' E OF MILLSTONE LN SE [WESTSIDE]	WEST
8	99	M1-8	BIKE SIGN:ROUTE 8	67TH AVE SE 60' E OF MILANO CT SE	EAST
8	100	M1-8	BIKE SIGN:ROUTE 8	67TH AVE SE 60' W OF MILANO CT SE	WEST

CITY OF LACEY, WASHINGTON
DEPARTMENT OF PUBLIC WORKS
420 COLLEGE STREET S.E.
LACEY, WA 98509-3400 (360) 491-5600



DESIGNED: G.M.H./J.L.F.
DRAFTED: G.M.H./J.L.F.
CHECKED: A.D.B.
HORZ. SCALE: 1"=100'
VERT. SCALE: 1"=100'
FILE: DETAILS_SOUTH.DWG

SHARED LANE MARKING
Sign Table

REVISION BLOCK			DWG. NO.
NO.	DATE	DESCRIPTION	
			D-23-30